

PLANT LIST					
QTY.	SYMBOL	BOTANICAL & COMMON NAMES	SIZE	COND.	REMARKS
<b>DECIDUOUS TREES</b>					
3	AC RU	Acer rubrum 'Red Sunset' 'Red Sunset' Red Maple	3" Cal.	B&B	
8	GL TR	Gleditsia tricanthos 'Skyline' 'Skyline' Honey Locust	3" Cal.	B&B	
5	PL AC	Platanus x acerifolia 'Bloodgood' 'Bloodgood' London Plane Tree	3" Cal.	B&B	
<b>EVERGREEN TREES</b>					
6	TA DI	Taxodium distichum Bald Cypress	12' ht.	B&B	
9	TH OC	Thuja occidentalis 'Degroots Spire' 'Degroots Spire' Arborvitae	8' ht.	B&B	
<b>ORNAMENTAL TREES</b>					
1	CO KO	Cornus Kousa 'Rosy Teacups' 'Rosy Teacups' Chinese Dogwood	10' ht.	B&B	(3)Multi-stem 2' cal./stem
<b>SHRUBS</b>					
7	CH OB	Chamaecyparis obtusa 'Aurea' 'Aurea' Hinoki Falsecypress	36" ht.	#10 cont.	AS SHOWN
14	HY QU	Hydrangea quercifolia 'Pee Wee' 'Pee Wee' Oakleaf Hydrangea	24" ht.	#5 cont.	AS SHOWN
23	RH AR	Rhus aromatica 'Gro-Low' 'Gro-Low' Fragrant Sumac	24" ht.	#7 cont.	AS SHOWN
68	TA HI	Taxus x media 'Hicksii' Hicks Yew	48" ht.	B&B	AS SHOWN
3	VI PL	Viburnum plicatum f. tomentosum 'Shasta' 'Shasta' Doublefile Viburnum	60" ht.	B&B	AS SHOWN
<b>PERENNIALS/ ORNAMENTAL GRASSES/ GROUNDCOVERS</b>					
66	EC MA	Echinacea 'Magnus' 'Magnus' Coneflower	Clump	#1 cont.	AS SHOWN or 18" O.C.
36	EC WS	Echinacea 'White Swan' 'White Swan' Coneflower	Clump	#1 cont.	AS SHOWN or 18" O.C.
286	LI SP	Liriope spicata Creeping Lilyturf	Clump	#1 cont.	AS SHOWN or 15" O.C.
605	NA DM	Narcissus 'Dutch Master' 'Dutch Master' Daffodil	Bulb	Bulb	8" O.C.
9	PE AT	Perovskia atriplicifolia 'Longin' 'Longin' Russian Sage	Clump	#1 cont.	AS SHOWN

**CODED NOTES**

1. NEW CONCRETE SEE SHEET SD1.0, DETAIL 6
2. LANDSCAPE FENCE, SEE SHEET SD1.0, DETAIL 7
3. TREE LAWN

**MAIN STREET LANDSCAPE STANDARDS: (1254.13)**

- MINIMUM STREET TREES: PROVIDED STREET TREES: 7 STREET TREES
- 1 PER 30 LINEAL FEET OF FRONTAGE
- MIN. TREE AND SHRUB SIZE: PROVIDED
- 2.5" CAL AND 24" HT.:
- MAIN STREET SIDEWALK WIDTH: 8' WIDTH PROVIDED
- (6-8' MINIMUM):
- GRASS TREE LAWN REQUIRED: PROVIDED
- FOR ALL STREET TREES:
- FENCE SCREENING NEIGHBORING RESIDENTIAL LOT LINE: 10' WALL ON NEIGHBORING SITE, LANDSCAPE BUFFER PROVIDED
- SURFACE PARKING LOT SCREENING (3'6" TALL FENCE, 3' LANDSCAPE BUFFER): PROVIDED
- VISUAL RELIEF FROM LARGE PAVEMENT AREAS: PROVIDED

LANDSCAPED AREA OF PARKING LOT MINIMUM 5% OF VEHICULAR AREA; TOTAL LANDSCAPED AREA PROVIDED: 705 SQ. FT. (6.2%)  
 TOTAL LANDSCAPED AREA PROVIDED: 705 SQ. FT. (6.2%)  
 TOTAL LANDSCAPE REQUIRED: 566 SQ. FT. (5%):

Ohio State Bank Overall Plan  
 SCALE: 1" = 10'-0"




**Columbus**  
 100 Northwoods Blvd, Ste A  
 Columbus, Ohio 43235  
 p 614.255.3399

**Cincinnati**  
 10816 Millington Court, Ste 118  
 Cincinnati, Ohio 45242  
 p 614.360.3066

PODdesign.net

**Project Name**  
**Ohio State Bank**  
 2106 E Main St.  
 Bexley, Ohio 43209



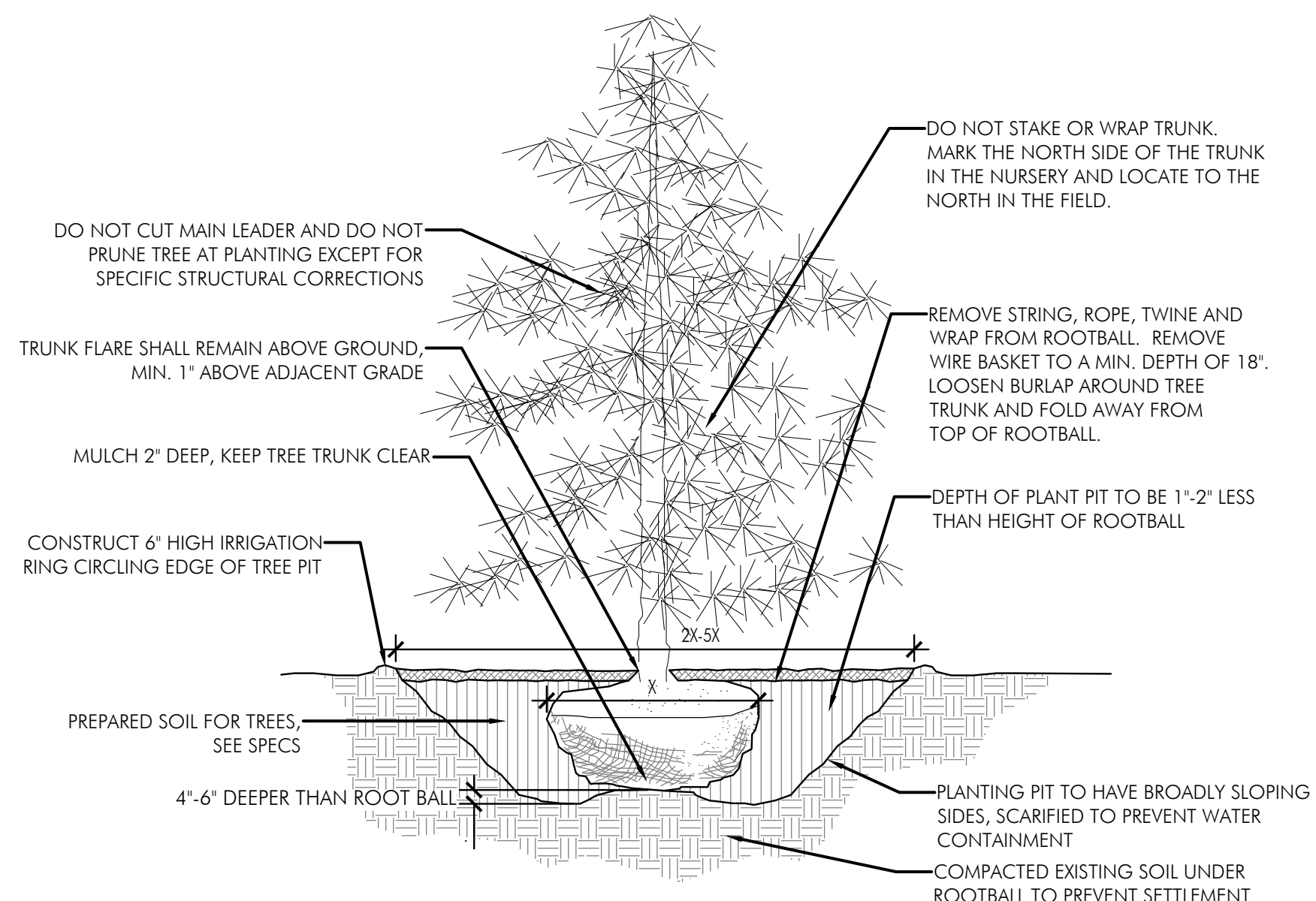

**Prepared For**  
 Jonathan Barnes Architecture and Design  
 243 N. 5th Street STE 200  
 Columbus, Ohio, 43215

**Project Info**  
 Project # 18xxx  
 Date 11/06/2018  
 By ZM  
 Scale As Shown

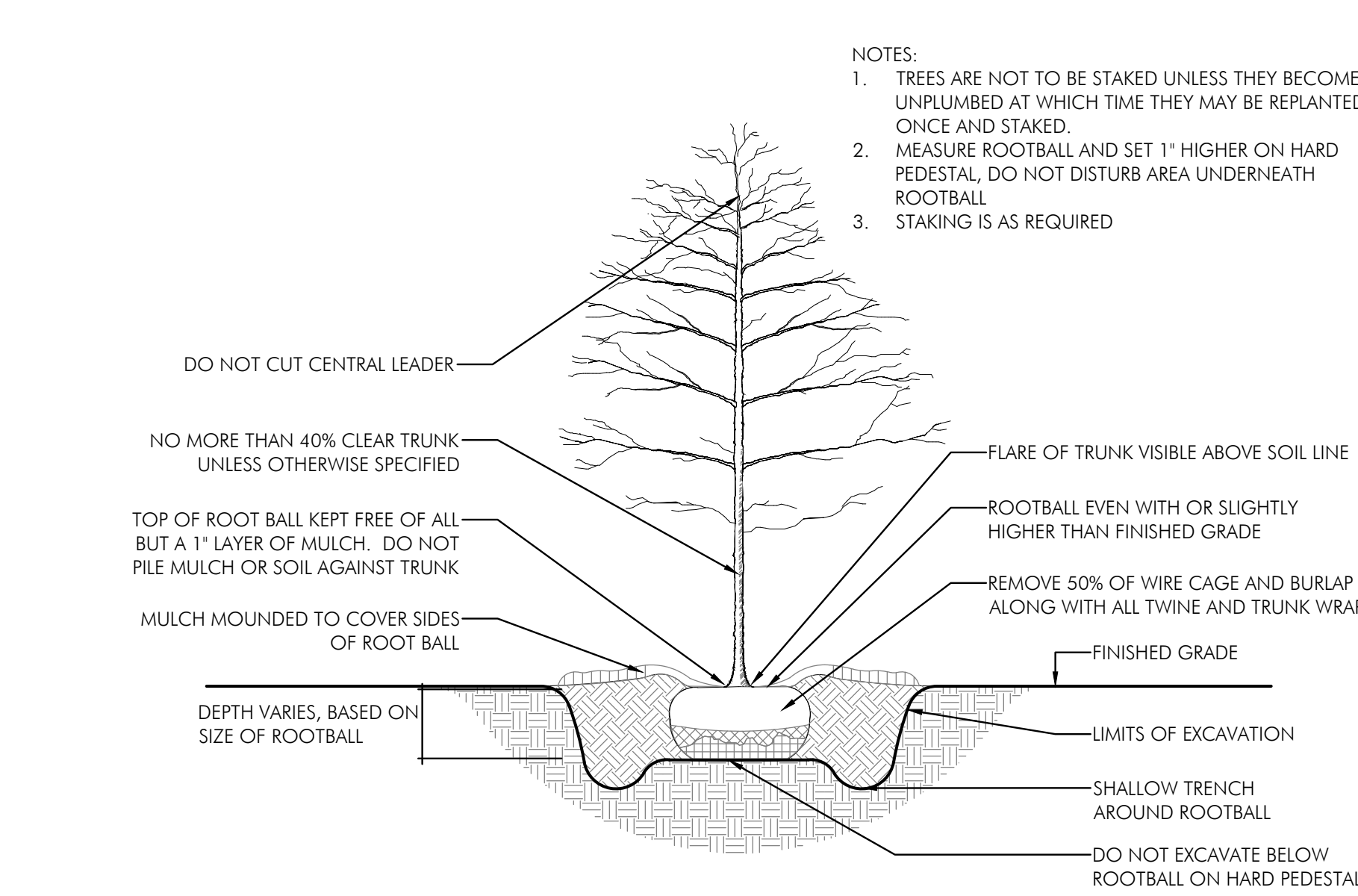
**Revisions**

**Sheet Title**  
**OHIO STATE BANK SITE PLAN**

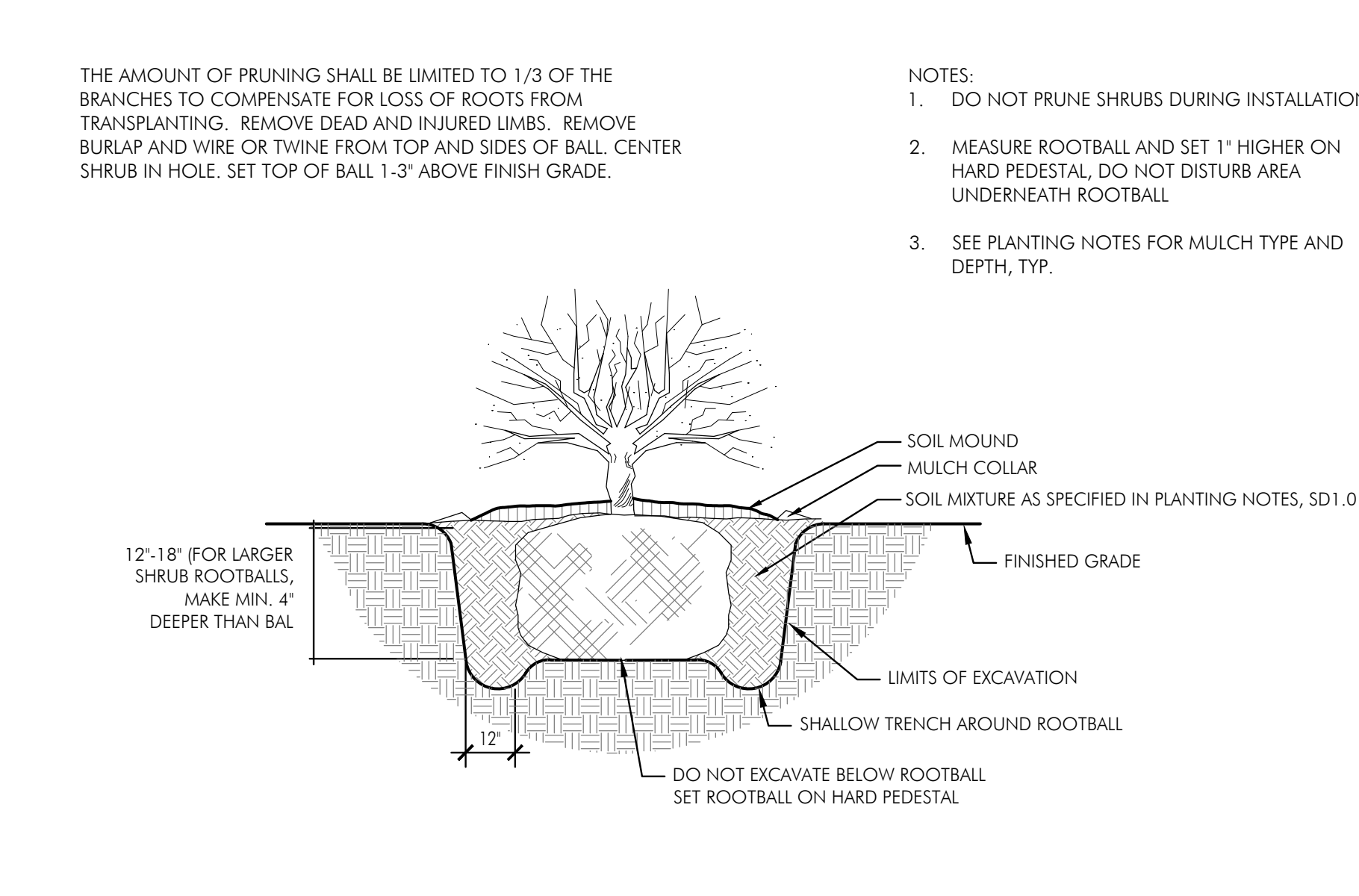
**Sheet #**  
**L1.0**



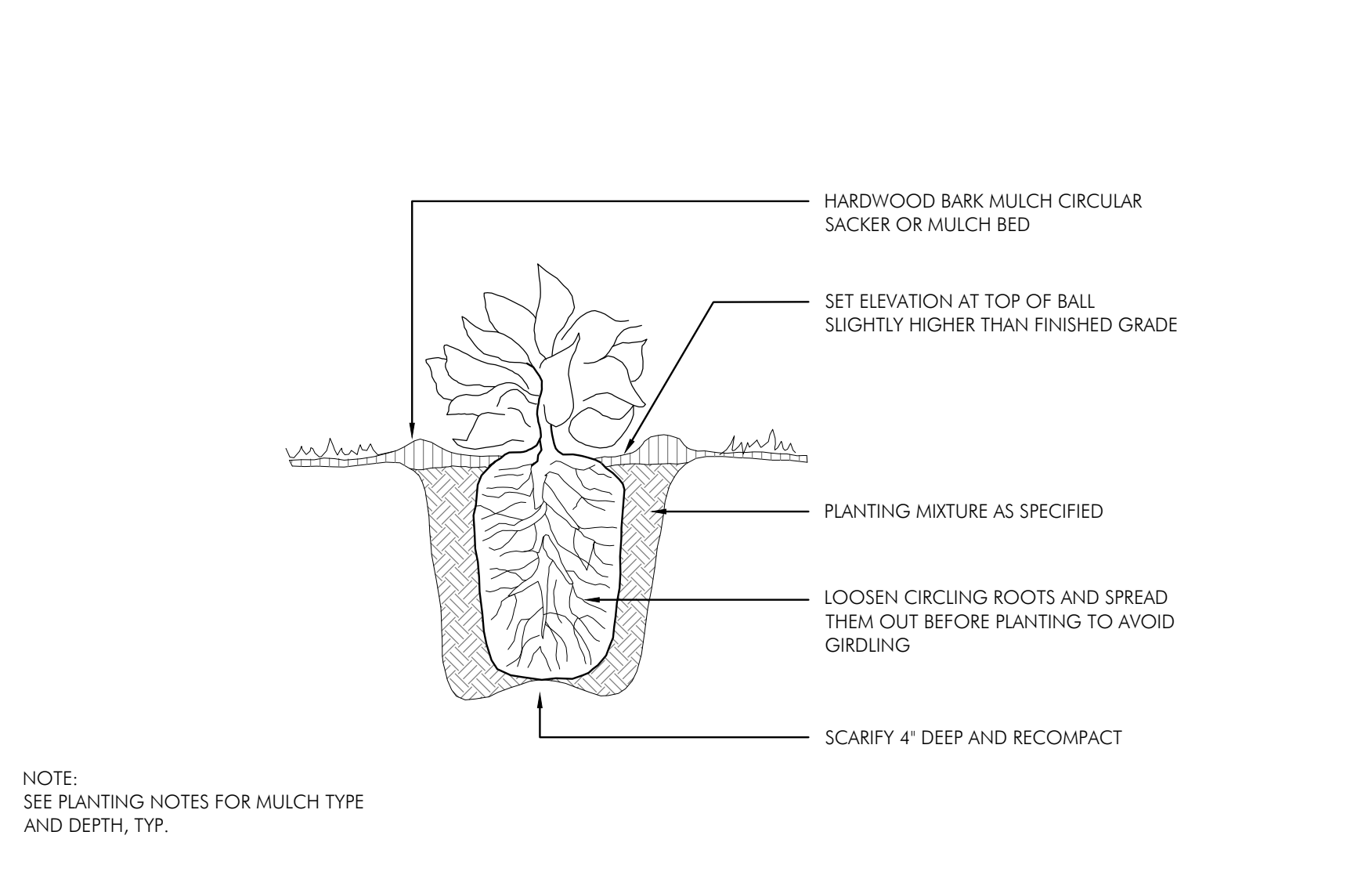
**1 Evergreen Tree Planting**  
1" = 1'-0"



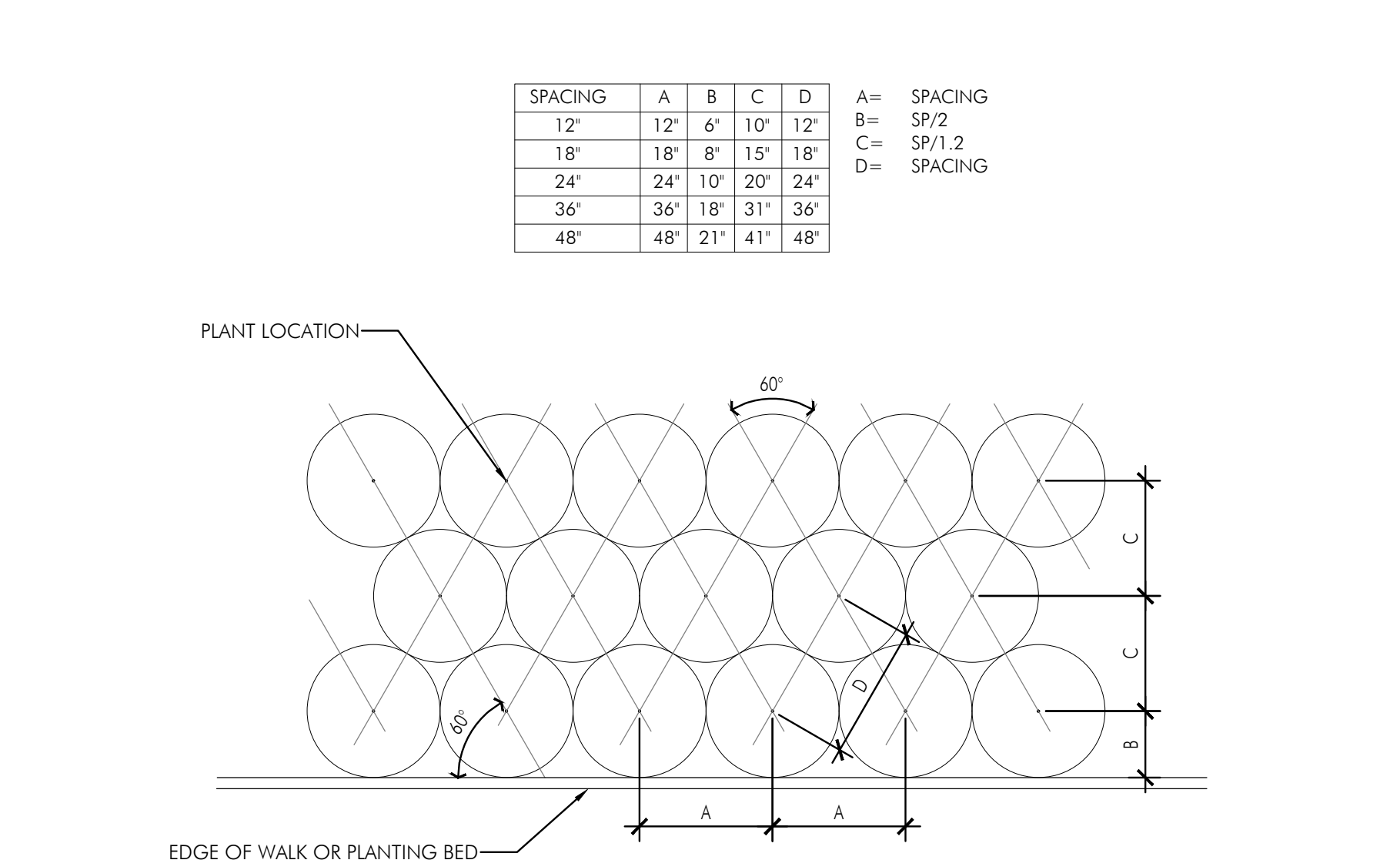
**2 Tree Planting**  
N.T.S.



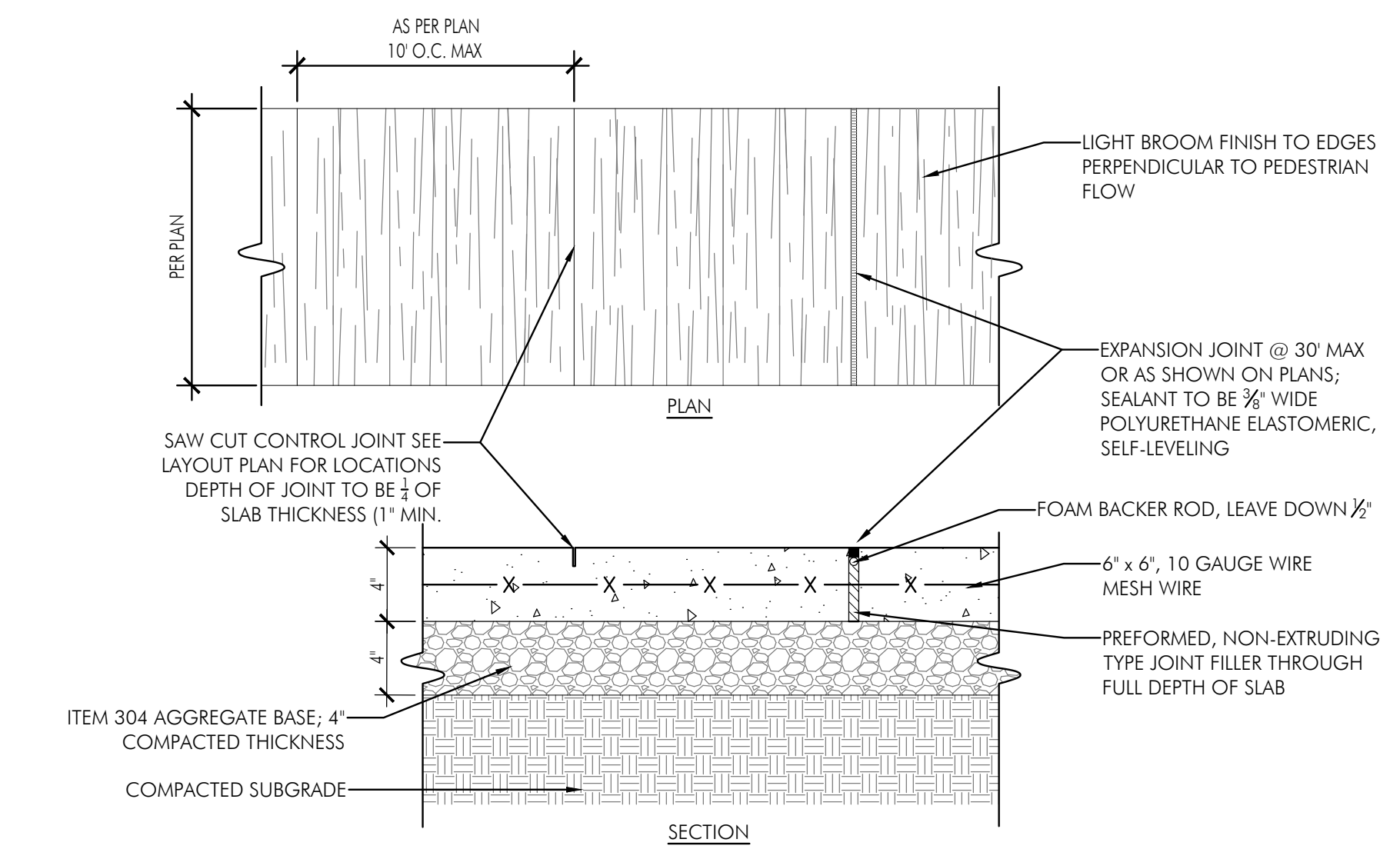
**3 Shrub Planting**  
N.T.S.



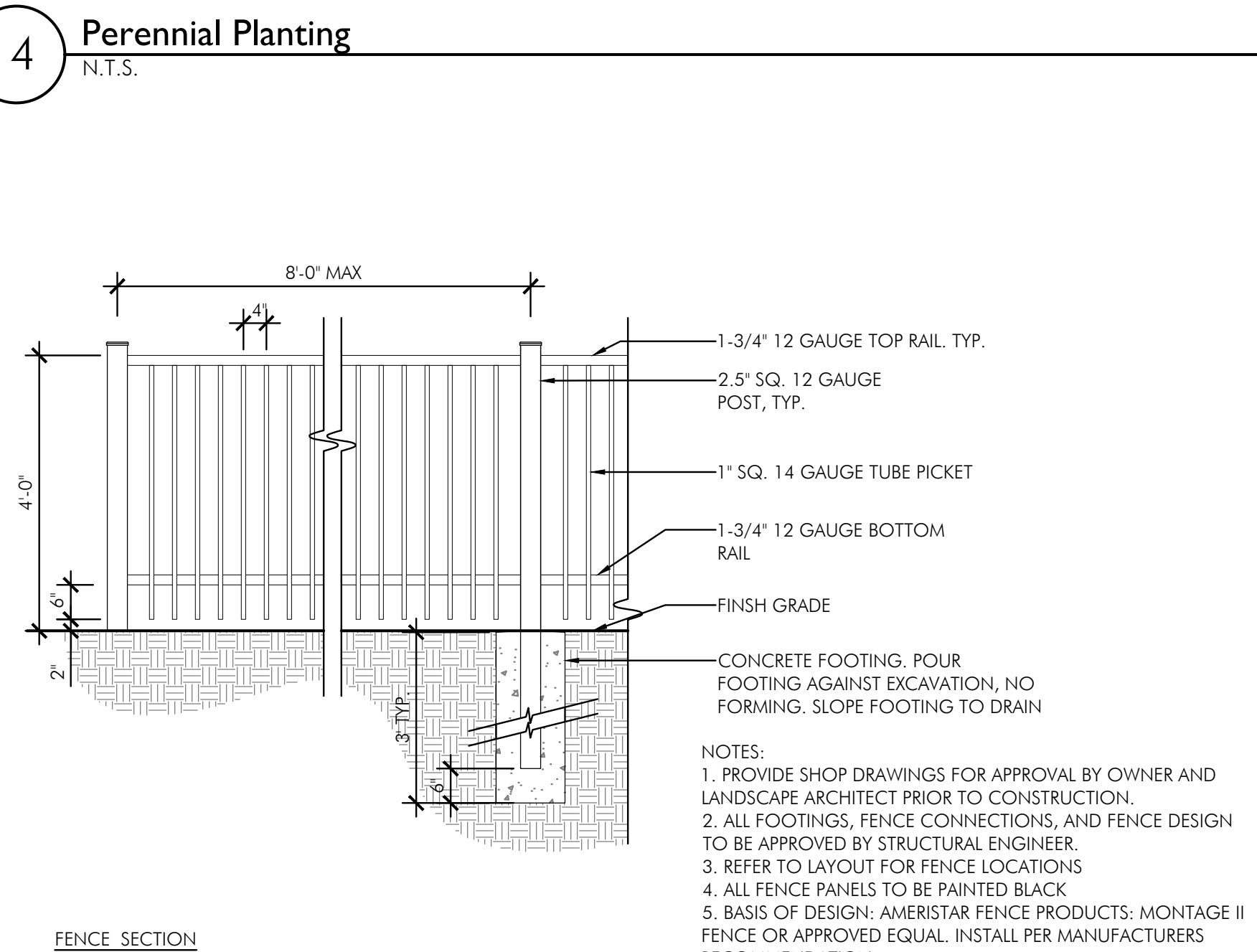
**4 Perennial Planting**  
N.T.S.



**5 Perennial Spacing**  
N.T.S.



**6 Standard Concrete Walk**  
1 1/2" = 1'-0"



**7 4' Ornamental Fence**  
1/2" = 1'-0"