

ORDINANCE NO. 16-31.

By Mr. Kerr.

To levy special assessments for the construction of sanitary sewers in part of Sanitary Sewer District No. 5,

BE IT ORDAINED BY THE COUNCIL OF THE CITY OF BEXLEY, STATE OF OHIO:

Section 1. That the assessment of the cost and expense of constructing sanitary sewers in part of Sanitary Sewer District No. 5, as follows, to-wit:

- (a) An eight (8) inch sewer in Bratenahl Avenue from 8 feet south of the north line of Broad Street to 10 ft. north of the south line of Lot 477, Ardmore No. 2.
- (b) An eight (8) inch sewer in the alley south of Broad Street between Remington Road and Stanwood Road.
- (c) An eight (8) inch sewer in the alley east of Remington Road from 20 ft. south of the north line of Lot #194, Bexley Highlands Amended, to the alley south of Broad Street.
- (d) An eight (8) inch sewer in the alley south of Broad Street between Stanwood Road and Roosevelt Avenue.
- (e) An eight (8) inch sewer in the alley east of Stanwood Road from a point 20 ft. south of the north line of Lot #366, Ardmore Addition, to the alley south of Broad Street.
- (f) An eight (8) inch sewer in the alley east of Roosevelt Avenue and in the easement first east of Roosevelt Avenue from a point 10 ft. west of the east line of Lot #220, Bexley Highlands Amended, east and north to a point 20 ft. north of the south line of Lot #456, Ardmore Addition.
- (g) An eight (8) inch sewer in Powell Avenue from the alley east of Remington Road to Gould Road.
- (h) An eight (8) inch and ten (10) inch sewer in the easement between Stanwood Road and Roosevelt Avenue from the southeast corner of Lot #179, Bexley Highlands Amended, and to a point 20 ft. north of the southeast corner of Lot #197 in said addition.
- (i) An eight (8) inch and ten (10) inch sewer in the first easement north of Fair Avenue from the first alley west of Stanwood Road to Gould Road trunk sewer.
- (j) An eight (8) inch sewer in Elm Avenue from a point 10 ft. west of the east line of Lot #223, Bexley Highlands Amended, to the Gould Road trunk sewer.
- (k) An eight (8) inch sewer in the easement between Elm Avenue and Dale Avenue from a point 10 ft. south of the northeast corner of Lot #235, Bexley Highlands Amended, to the trunk sewer in Gould Road.
- (l) An eight (8) inch sewer in the first easement south of Dale Avenue from the first easement east of Roosevelt Avenue to Gould Road trunk sewer.
- (m) An eight (8) inch sewer in the first easement east of Roosevelt Avenue from 10 ft. south of the southeast corner of Lot #250 to 10 ft. north of Lot #247, Bexley Highlands

Amended.

- (n) An eight (8) inch sewer in the easement between Merkel Road and Gould Road from a point 140 ft. north of the north line of Fair Avenue extended to a point 10 ft. north of the south line of Lot #261, Bexley Highlands Amended.
- (o) An eight (8) inch sewer in the easement between Gould Road and Merkle Road from a point 10 ft. south of the northeast corner of Lot #276, Bexley Highlands Amended, to the northwest corner of Lot #275 of said subdivision.
- (p) An eight (8) inch sewer in the easement between Lots #162-3-4 and Lot #161, Bexley Highlands Amended, to a point 10 ft. north of the southeast corner of Lot #162 of said subdivision.
- (q) An eight (8) inch sewer in the easement along the east side of Lot #158 and south side of Lots #156 and #157, Bexley Highlands Amended, from the southeast corner of Lot #158 to the southwest corner of Lot #157; thence to a point 10 ft. east of the southwest corner of Lot #156.
- (r) An eight (8) inch sewer in the easement between Brentwood Road and Fair Avenue from 45 ft. east of Remington Road to Gould Road trunk sewer.
- (s) An eight (8) inch sewer in the easement between Bexley Park Road and Brentwood Road from 45 ft. east of Remington Road to Gould Road trunk sewer.
- (t) An eight (8) inch sewer in the easement between Bexley Park Road and Bryden Road from 65 ft. east of Remington Road to Gould Road trunk sewer.
- (u) An eight (8) inch sewer in the easement between Sherwood Road and Bryden Road from 65 ft. east of Remington Road to Gould Road trunk sewer.
- (v) An eight (8) inch sewer in the easement between Main Street and Sherwood Road from 40 ft. east of Remington Road to Gould Road trunk sewer.

pursuant to and in accordance with an Ordinance No. 1061, determining to proceed with said improvement, passed May 27th, 1930, in the aggregate amount of \$41,300.00, as reported to this council on the 23rd day of December, 1930, by the board heretofore appointed to estimate said assessments, notice of the filing of which assessments has been given as required by law, be and the same be hereby adopted and confirmed, and that there be and is hereby levied and assessed upon the lots and lands bounding and abutting upon said improvement, the several amounts reported as aforesaid, which said assessments, together with the description of said lots and lands are as follows, to-wit:

Sanitary Sewers--Dist. No. 5.

Name	Addition	Lot No.	Assessment
Altmaier, Anna C.	Ardmore No.2	431	\$71.97
" " "	" "	432	71.97
Ambrose, Isaac S. & Fannie B.	" "	356	71.97
" " "	" "	380	71.97
Amert, Sherman	" "	453	71.97
" "	" "	454	71.97
Amos, Frank C.	" "	372	71.97
" " "	" "	373	71.97
Ashman, Clara I.	Bexley Highlands Amd.	132	71.97
" " "	" " "	133	71.97
" " "	" " "	134	71.97
" " "	" " "	135	71.97
" " "	" " "	136	71.97
" " "	" " "	137	71.97
" " "	" " "	138	71.97
" " "	" " "	139	71.97
" " "	" " "	140	71.97
" " "	" " "	145	71.97
" " "	" " "	146	71.97
" " "	" " "	147	71.97
" " "	" " "	148	71.97
" " "	" " "	149	71.97
" " "	" " "	150	71.97
" " "	" " "	151	71.97
" " "	" " "	152	71.97
" " "	" " "	153	71.97
" " "	" " "	154	71.97
" " "	" " "	155	71.97
Bancroft, Harriett E.	Rudolph Hrs. Partition Pt.	6	143.94
Barnes, Adah V.	Bexley Highlands Ext.Amd.	9	71.97
Barnes, Clifton E.	Ardmore No.2	476	89.14
Bartlett, Mary S.	" "	338	71.97
Bebb, Florence E.	Bexley Highlands Amd.	44	71.97
Bernet, Laura R.	Ardmore	204	71.97
Beckert, Florenz J. & Genevieve M.	Ardmore No.2	375	71.97
Board of Education	Bexley Highlands Amd.	180	71.97
Boyer, Ellen F.	Ardmore No.2	436	71.97
" " "	" "	437	71.97
Brand, Thos. G. & Magdaline	Ardmore	195	71.97
Brelsford, Joseph	"	201	71.97
Browne, Kenneth C. & Norma G.	Bexley Highlands Amd.	43	71.97
Brown, Mary C.	Ardmore No.2	449	71.97
Brock, Walter R.	" "	471	89.14
Burba, Eliz. W.	" "	390	71.97
" " "	" "	391	71.97
Burdell, Edwin S.	Bexley Highlands Ext.Amd.	12	71.97
" " "	" " " Res."A"		287.27
Burst, John M.	Bullitt Park East	55	89.14
Carey, Jas. E. & Linnie	Ardmore No.2	450	71.97
Chambers, Eugene	" "	407	71.97
Collicott, Lydia	Bexley Highlands Ext.Amd.	17	71.97
Connell, Elzey E.	Ardmore No.2	467	89.14
Courtright, Robert E.	" "	477	89.14
Snayton, Albert F.	" "	463	89.14
Davis, Thos. E. Jr. & Eleanor H.	" "	345	71.97
Davis, Bess M.	" "	387	71.97
" " "	" "	388	71.97
" " "	" "	389	71.97
DeBow, F.	Bullitt Park East	33	89.14
DePuy, H.S. & J.S.	Ardmore No.2	438	71.97
" " "	" "	439	71.97
Detrick, Verna A.	" "	355	71.97
Dewey, W.O. & Carrie I.	Bullitt Park East	31	89.14
Dingledine, Robert S.	Bexley Highlands-Block	3-11	71.97
" " "	" " "	"-12	71.97
" " "	" " "	"-13	71.97

Name	Addition	Lot No.	Assessment
Dominion Land Co.,The	Ardmore No.2	399	\$71.97
Dorn, Edw.L.& Frances B.	" "	410	71.97
" " " "	" "	411	71.97
" " " "	" "	415	71.97
Doughty, Clinton D.& Daisy C.	Ardmore	217	71.97
Eagleton, M.J.	Bullitt Park East	49	89.14
Ebe, Katherine	Ardmore No.2	367	71.97
Ebe, Lillian F.	" "	366	71.97
Ebner, Elizabeth B.	" "	370	71.97
Ellis, Fred M.	" "	385	71.97
" " "	" "	386	71.97
Faires, F.N.& Rose M.	" "	336	71.97
Falkenbach, Dorothy E.	" "	428	71.97
" " Jos. C.	" "	419	71.97
" " "	" "	420	71.97
" " Eugene E.	" "	423	71.97
" " "	" "	424	71.97
" " "	" "	427	71.97
Feinkoph, M.D. & Rose Taylor	" "	430	71.97
Fetter, Clarence & Mary	" "	433	71.97
Frey, Chas. J.	" "	381	71.97
Friedberg, Frances F.	" "	368	71.97
" " " "	" "	369	71.97
Fuchs, Exie	" "	400	71.97
Gerard, John B.	" "	434	71.97
" " "	" "	435	71.97
Gray, Thos. J.	" "	354	71.97
Grossman, Henry M.	" "	342	71.97
" " "	" "	348	71.97
Hanes, Mary	Bullitt Park East	44	89.14
" " "	" " "	45	89.14
" " "	" " "	46	89.14
Hansberger-Marion-Beery Co.	W.J.Pauls	2	71.97
" " " "	" " "	3	71.97
" " " "	" " "	4	71.97
" " " "	" " "	5	71.97
" " " "	" " "	6	71.97
" " " "	" " "	7	71.97
" " " "	" " "	8	71.97
" " " "	3.34 acres		646.36
Hartley, Rt. Rev. James J.	Ardmore No.2	328	71.97
" " " "	" "	329	71.97
" " " "	" "	330	71.97
" " " "	" "	331	71.97
" " " "	" "	332	71.97
" " " "	" "	333	71.97
" " " "	" "	394	71.97
" " " "	" "	395	71.97
" " " "	" "	396	71.97
Hausmann, Myer	Bexley Highlands Ext. Amd.	13	71.97
Haverfield, Louise J.& John A.	Ardmore No.2	359	71.97
Hayes, Mary H.	Ardmore	209	71.97
Heinmiller, Gertrude H.	Bexley Highlands Amd.	66	71.97
Heintz, Laura L.	Bexley Highlands Ext. Amd.	10	71.97
Helms, Lola A.	Ardmore	210	71.97
Hennick, Ralph W.	"	202	71.97
Hennick, William W.	Ardmore No.2	350	71.97
Herman, Etta M.	Bexley Highlands Ext. Amd.	8	71.97
Heston, Raymond L.	Ardmore	213	71.97
" " "	"	214	71.97
Hoffman, Oliver M.	Ardmore No.2	402	71.97
" " "	" "	403	71.97
" " "	" "	404	71.97

Name	Addition	Lct No.	Assessment
Hooper, Fred W.	Bullitt Park East	7	\$89.14
" " "	" " "	8	89.14
" " "	" " "	9	89.14
" " "	" " "	10	89.14
" " "	" " "	11	89.14
" " "	" " "	12	89.14
" " "	" " "	13	89.14
" " "	" " "	14	89.14
" " "	" " "	15	89.14
" " "	" " "	16	89.14
" " "	" " "	17	89.14
" " "	" " "	18	89.14
" " "	" " "	19	89.14
" " "	" " "	20	89.14
" " "	" " "	21	89.14
" " "	" " "	22	89.14
" " "	" " "	23	89.14
" " "	" " "	24	89.14
" " "	" " "	25	89.14
" " "	" " "	26	89.14
" " "	" " "	27	89.14
" " "	" " "	28	89.14
" " "	" " "	29	89.14
" " "	" " "	30	89.14
" " "	" " "	32	89.14
" " "	" " "	34	89.14
" " "	" " "	35	89.14
" " "	" " "	36	89.14
" " "	" " "	37	89.14
" " "	" " "	39	89.14
" " "	" " "	40	89.14
" " "	" " "	41	89.14
" " "	" " "	42	89.14
" " "	" " "	43	89.14
" " "	" " "	50	89.14
" " "	" " "	51	89.14
" " "	" " "	52	89.14
" " "	" " "	53	89.14
" " "	Ardmore No. 2.	466	89.14
Huff, Chas. F. & Nancy A.	Ardmore	196	71.97
Hughes, Hanna J.	Bexley Highlands Ext. Amd.	11	71.97
Hutchins, Aloysius F.	Ardmore No. 2	473	89.14
Jenkins, Chas. L.	" "	429	71.97
Johnson, Harry M.	Bexley Highlands Amd.	1	71.97
" " "	" " "	2	71.97
" " "	" " "	3	71.97
" " "	" " "	5	71.97
" " "	" " "	6	71.97
" " "	" " "	7	71.97
" " "	" " "	8	71.97
" " "	" " "	9	71.97
" " "	" " "	10	71.97
" " "	" " "	11	71.97
" " "	" " "	12	71.97
" " "	" " "	13	71.97
" " "	" " "	14	71.97
" " "	" " "	15	71.97
" " "	" " "	16	71.97
" " "	" " "	17	71.97
" " "	" " "	18	71.97
" " "	" " "	19	71.97
" " "	" " "	20	71.97
" " "	" " "	21	71.97
" " "	" " "	22	71.97
" " "	" " "	23	71.97
" " "	" " "	24	71.97
" " "	" " "	25	71.97
" " "	" " "	26	71.97
" " "	" " "	27	71.97

Name	Addition	Lot No.	Assessment.
Johnson, Harry M.	Bexley Highlands Amd.	28	\$71.97
"	"	29	71.97
"	"	30	71.97
"	"	31	71.97
"	"	32	71.97
"	"	33	71.97
"	"	34	71.97
"	"	35	71.97
"	"	36	71.97
"	"	37	71.97
"	"	38	71.97
"	"	39	71.97
"	"	40	71.97
"	"	41	71.97
"	"	42	71.97
"	"	46	71.97
"	"	47	71.97
"	"	48	71.97
"	"	49	71.97
"	"	50	71.97
"	"	51	71.97
"	"	52	71.97
"	"	53	71.97
"	"	54	71.97
"	"	55	71.97
"	"	56	71.97
"	"	57	71.97
"	"	58	71.97
"	"	59	71.97
"	"	60	71.97
"	"	61	71.97
"	"	62	71.97
"	"	63	71.97
"	"	64	71.97
"	"	65	71.97
"	"	68	71.97
"	"	69	71.97
"	"	70	71.97
"	"	71	71.97
"	"	72	71.97
"	"	73	71.97
"	"	74	71.97
"	"	75	71.97
"	"	76	71.97
"	"	77	71.97
"	"	78	71.97
"	"	79	71.97
"	"	80	71.97
"	"	81	71.97
"	"	82	71.97
"	"	83	71.97
"	"	86	71.97
"	"	87	71.97
"	"	88	71.97
"	"	89	71.97
"	"	90	71.97
"	"	91	71.97
"	"	92	71.97
"	"	93	71.97
"	"	94	71.97
"	"	95	71.97
"	"	96	71.97
"	"	97	71.97
"	"	98	71.97
"	"	99	71.97
"	"	100	71.97
"	"	101	71.97
"	"	108	71.97

Name	Addition	Lot No.	Assessment.
Johnson, Harry M.	Bexley Highlands Amd.	109	\$71.97
"	"	110	71.97
"	"	111	71.97
"	"	112	71.97
"	"	113	71.97
"	"	114	71.97
"	"	115	72.97
"	"	116	71.97
"	"	117	71.97
"	"	118	71.97
"	"	119	71.97
"	"	120	71.97
"	"	121	71.97
"	"	122	71.97
"	"	123	71.97
"	"	124	71.97
"	"	125	71.97
"	"	126	71.97
"	"	127	71.97
"	"	128	71.97
"	"	129	71.97
"	"	130	71.97
"	"	131	71.97
"	"	141	71.97
"	"	156	71.97
"	"	157	71.97
"	"	158	71.97
"	"	159	71.97
"	"	160	71.97
"	"	161	71.97
"	"	162	71.97
"	"	163	71.97
"	"	164	71.97
"	"	165	71.97
"	"	166	71.97
"	"	167	71.97
"	"	168	71.97
"	"	169	71.97
"	"	170	71.97
"	"	171	71.97
"	"	172	71.97
"	"	173	71.97
"	"	174	71.97
"	"	175	71.97
"	"	176	71.97
"	"	177	71.97
"	"	178	71.97
"	"	179	71.97
"	"	197	71.97
"	"	198	71.97
"	"	199	71.97
"	"	200	71.97
"	"	201	71.97
"	"	202	71.97
"	"	203	71.97
"	"	204	71.97
"	"	205	71.97
"	"	206	71.97
"	"	207	71.97
"	"	208	71.97
"	"	209	71.97
"	"	210	71.97
"	"	211	71.97
"	"	212	71.97
"	"	213	71.97
"	"	214	71.97
"	"	215	71.97
"	"	216	71.97
"	"	217	71.97
"	"	218	71.97

Name	Addition	Lot No.	Assessment
Johnson, Harry M.	Bexley Highlands Amd.	219	\$71.97
"	"	220	71.97
"	"	221	71.97
"	"	222	71.97
"	"	223	71.97
"	"	224	71.97
"	"	225	71.97
"	"	226	71.97
"	"	227	71.97
"	"	228	71.97
"	"	229	71.97
"	"	230	71.97
"	"	231	71.97
"	"	232	71.97
"	"	233	71.97
"	"	234	71.97
"	"	235	71.97
"	"	236	71.97
"	"	237	71.97
"	"	238	71.97
"	"	239	71.97
"	"	240	71.97
"	"	241	71.97
"	"	242	71.97
"	"	243	71.97
"	"	244	71.97
"	"	245	71.97
"	"	246	71.97
"	"	247	71.97
"	"	248	71.97
"	"	249	71.97
"	"	250	71.97
"	"	251	71.97
"	"	252	71.97
"	"	253	71.97
"	"	254	71.97
"	"	255	71.97
"	"	256	71.97
"	"	257	71.97
"	"	258	71.97
"	"	259	71.97
"	"	260	71.97
"	"	261	71.97
"	"	262	71.97
"	"	263	71.97
"	"	264	71.97
"	"	265	71.97
"	"	272	71.97
"	"	275	71.97
"	"	276	71.97
"	"	277	71.97
"	"	278	71.97
"	"	279	71.97
"	"	280	71.97
"	"	281	71.97
"	"	282	71.97
"	"	285	71.97
"	"	286	71.97
"	"	287	71.97
"	"	288	71.97
"	"	289	71.97
Johnson, Lillian G.	"	105	71.97
"	"	106	71.97
"	"	107	71.97
"	"	142	71.97
"	"	143	71.97
"	"	144	71.97
Johnson, Mary P.	Ardmore No.2	455	71.97
"	"	456	71.97

Name	Addition	Lot No.	Assessment
Judge, Margaret	Ardmore No.2	447	\$71.97
Justice, Jas. G. & Callie S.	" "	461	89.14
" " " "	" "	462	89.14
Katz, Samuel	" "	384	71.97
Keller, Millie	Ardmore	270	71.97
Kelley, John L. & Stella G.	Ardmore No.2	378	71.97
King, Helen	" "	474	89.14
Krouse, Chas. F.	" "	405	71.97
Krause, Walter D. & Helen F.	" "	425	71.97
Kuening, Ralph H. & Laretta	" "	362	71.97
" " " "	" "	363	71.97
Lawrence, William H. & Florence	" "	448	71.97
Lee, William F.	W.J.Pauls	9	71.97
" " " "	" "	10	71.97
" " " "	" "	11	71.97
Lerch, John E.	Ardmore No.2	408	71.97
Liebbrand, Albert P. & Francis	Ardmore No.2	349	71.97
Lind, G. Edward	" "	469	89.14
" " " "	" "	470	89.14
Lottenberg, Edw.L. & Mary	Ardmore	192	71.97
Lovejoy, Ellis	Bexley Highlands Ext.Amd.	15	71.97
Magrew, Bennie A.	Ardmore No.2	444	71.97
" " " "	" "	445	71.97
" " " "	" "	446	71.97
Manch, Wallace	Ardmore	29	71.97
" " " "	" "	30	71.97
Markl, Josephine	Ardmore No.2	442	71.97
Marsh, Adelbert & Ruth A.	" "	443	71.97
Martin, Adah L.	Bexley Highlands Amd.	194	71.97
" " " "	" "	195	71.97
" " " "	" "	196	71.97
McCormick, Marie H.	Ardmore No.2	364	71.97
" " " "	" "	365	71.97
McKinstry, Clara J.	" "	346	71.97
" " " "	" "	347	71.97
McMenamy, W.C. & Genevieve	" "	351	71.97
McPherson, John S.	" "	361	71.97
McPierson, Annette	Bexley Highlands Ext.Amd	4	71.97
Metcalf, Lillian S.	Ardmore No.2	374	71.97
Mikesell, Bessie S.	Ardmore Pt.	207	35.99
" " " "	" "	208	71.97
Miller, Julia	Ardmore No.2	458	89.14
" " " "	" "	459	89.14
Morgan, Bora B.	Bullitt Park East	38	89.14
Moore, Clarence C.	" " "	47	89.14
" " " "	" " "	48	89.14
Morris, Robert L.	Ardmore	200	71.97
Morrissey, Mary E.	Ardmore No. 2	337	71.97
Nelson, Ruben E. & Ester	" "	341	71.97
Ostot, Catherine E.	" "	360	71.97
Palmer, Roxanna W.	Ardmore	199	71.97
Pappas, Esther	Ardmore No.2	421	71.97
Paul, W. J.	W.J.Pauls	12	71.97
" " " "	" "	13	71.97
" " " "	" "	Pt.14	35.98
Penn, Milo I & Celia B.	Ardmore	194	71.97
" " " "	Ardmore No.2	422	71.97
Persons, - Ida M.	Bullitt Park East	57	89.14
" " " " Lee C.	" " "	58	89.14
Pierson, Chas. W.	Bexley Highlands Ext. Amd.	5	71.97
Freston, Florence	Ardmore No.2	460	89.14
Price, Cordelia M.	" "	379	71.97
Prisk, Thos. J. & Edith	Bullitt Park East	59	89.14
Fugh, Andrew G.	Ardmore No.2	334	71.97
" " " "	" "	335	71.97
Fugh, Arthur	" "	352	71.97
Fugh, John & Mary J.	" "	417	71.97


Name	Addition	Lot No.	Assessment
Pugh, John & Mary J.	Ardmore No.2	418	\$71.97
" , Walter B. & Mary P.	" "	353	71.97
Ream, Joseph F.	" "	412	71.97
" " "	" "	413	71.97
" " "	" "	414	71.97
Reeb, Carl J.	Bexley Highlands Ext.		
" " "	Amd.	1	71.97
" " "	" " "	16	71.97
Reedy, Geo. E.	Ardmore No.2	475	89.14
Richards, John Elmer	" "	406	71.97
Rieger, Albert W.	" "	416	71.97
Rose, Orrin M.	" "	382	71.97
Ross, Celestia S.	Ardmore	215	71.97
" " "	" "	216	71.97
" " "	" "	198	71.97
Ruck, Augusta	" "	409	71.97
Runkle, Versula	Ardmore No.2	409	71.97
Ruppel, Geo. J.	" "	397	71.97
" " "	" "	398	71.97
" " "	" "	393	71.97
Ryan, Leo. J.	" "	472	89.14
Ryan, John H.	" "	56	89.14
Sager, Ella	Bullitt Park East	56	89.14
Schaefer, Geo. W.	Ardmore	197	71.97
Scheaf, A. W.	" "	212	71.97
" , Edna W.	" "	203	71.97
Schlezinger, Louis	Ardmore No.2	377	71.97
Schmelzer, Clement S.	Bexley Highlands Amd.	45	71.97
Schmueckle, Fred'k E.L. & Jeannette S.	" " "	67	71.97
Schneider, Louis	1.769 acres		430.91
Seese, Geo. H. & Almeda C.	W.J.Pauls E.1/2 of		
" " " " " "	" " Pt.15	14	35.99
" " " " " "	" " Pt.15		35.98
Shriner, Charles	Ardmore No.2	340	71.97
Shumaker, Ednah L.	Ardmore	193	71.97
Sims, Stella D.	" "	206	71.97
" " "	" N.1/2 of 207		35.99
" " "	" "	211	71.97
Smith, Adam C.	" "	211	71.97
Smith, John P. & Grace P.	Ardmore No.2	344	71.97
Smith, Lauren L.	Bexley Highlands Ext. Amd.	3	71.97
Smith, Leo C. & Eva P.	Ardmore No.2	571	71.97
Stevenson, Lucille B.	" "	376	71.97
Stophlett, Rolfe L. & Edith C.	" "	426	71.97
Tobin, Don L.	0.75 ac. and 1/4 ac.		215.45
" " "	Bexley Highlands Amd.	Pt.102	71.97
" " "	" "	103	71.97
" " "	" "	104	71.97
Tomlinson, M. & L.M.	Bullitt Park East	54	89.14
Towns, Harry E. & Kizzie A.	Ardmore No.2	383	71.97
Vercoe, Fred Jr. & Olga M.	" "	357	71.97
Watzek, Anna	" "	464	89.14
" " "	" "	465	89.14
Weihrach, Laura A. & Irma M.	" "	358	71.97
Wheeler, Dorothy E.	" "	343	71.97
Whitehead, Ge.C. & Grace M.	" "	539	71.97
" " "	" "	401	71.97
Williams, Bert E.	Ardmore	205	71.97
Wolf, Hattie R.	Ardmore No.2	468	89.14
Wood, Grace R.	Bexley Highlands Ext. Amd.	2	71.97
Woodward, Eliz. M.	Ardmore No.2	451	71.97
" " "	" "	452	71.97
Workman, Margaret P.	Rudolph Heirs Partition	Pt.6	143.94
Yaekle, Matilda et al	2.106 acres		646.36
Zeigler, Florian	Ardmore No.2	392	71.97
Zimmer, Albert W.	Bexley Highlands Ext.Amd.	14	71.97
			\$41500.00

And it is hereby determined and declared by this council that said lots and lands are each benefited by said improvement in an amount equal to the assessment hereby levied thereon and that said assessments are in proportion to the special benefits.

Section 2. That the total assessment against each lot or parcel of land shall be payable in cash within thirty days from and after the passage of this ordinance, or, at the option of the owner, in five annual installments, with interest thereon from the 1st day of March, 1931, at the same rate as shall be borne by the bonds to be issued in anticipation of the collection of the same, to-wit, the rate of _____ per centum per annum. All cash payments shall be made to the Treasurer of said City. All assessments and installments thereof remaining unpaid at the expiration of said thirty days shall be certified by the clerk of this council to the Auditor of Franklin County, Ohio, as provided by law, to be by him placed on the tax duplicate and collected as other taxes are collected.

Section 3. This ordinance shall take effect and be in force from and after the earliest period allowed by law.

Passed February 10, 1931.



S. E. Ludwig.

President of Council.

Attest: S. W. Roderick


Clerk.

Approved _____ 1931.


S. E. Ludwig.

Mayor.

I, S. W. Roderick, Clerk of the City of Bexley, Ohio, do hereby certify that there is no newspaper published in said municipality and that publication of the foregoing Ordinance was duly made by posting true copies thereof at five of the most public places in said corporation as determined by the Council, as follows: Main Street and Parkview Avenue, Main Street and College Avenue, Main Street and Drexel Avenue, Broad Street and Drexel Avenue, and Parkview Avenue and Platte Avenue, each for a period of fifteen days commencing on the 17th day of February, 1931.


Clerk of the City of Bexley, Ohio.

Notice of Assessments for Various Improvements in Bexley, Ohio.

Notice is hereby given that the estimated assessment of the cost of constructing a water line in Westland Avenue, between Park Hill Drive and a point 90 ft. south of the south line of Harriett H. Richards property; and of constructing water mains in Elm Avenue, from Roosevelt Avenue to Gould Road; Dale Avenue, from valve at east side of Stanwood Road to valve at west side of Roosevelt Avenue and from valve at east side of Roosevelt Avenue to Gould Road; Plymouth Avenue, from Roosevelt Avenue to Merkle Road; Merkle Road from south line of Lot 265, Bexley Highlands Amended, to Elm Avenue; Fair Avenue, from Roosevelt Avenue to east line of Lot 155, Bexley Highlands Amended; Brentwood Road, from Remington Road to Gould Road; Sherwood Road, from Remington Road to Gould Road; north side of Main Street, from Remington Road to Gould Road; Roosevelt Avenue, from approximately 43 ft. south of the north line of Main Street to the south line of Bryden Road and from the north line of Bryden Road to the south line of Bexley Park Road, and from the north line of Bexley Park Road to the valve at the south side of Fair Avenue; constructing water mains in Gould Road and portions of Main Street and Maryland Avenue; paving Bryden Road, from Drexel Avenue to Cassidy Road; paving Bexley Park Road, from Remington Road to Gould Road; constructing sanitary sewers in part of Sanitary District No. 5, between Main Street and Maryland Ave; and installing ornamental street lights on Astor Avenue, between College Avenue and Pleasant Ridge Avenue; on the lots and lands benefited and to be charged therewith, as set forth in resolutions providing for such construction, has been made and reported to the council and said estimated assessments are now on file in the office of the Clerk, Bexley, Ohio, for inspection and examination by all persons interested therein.

Objections to said assessments shall be filed in writing with the clerk within the time prescribed by law.

By order of the council of the Village of Bexley, Ohio.
S. W. RODERICK, Clerk.
December 24, 1930. 12-23 1-2 9.