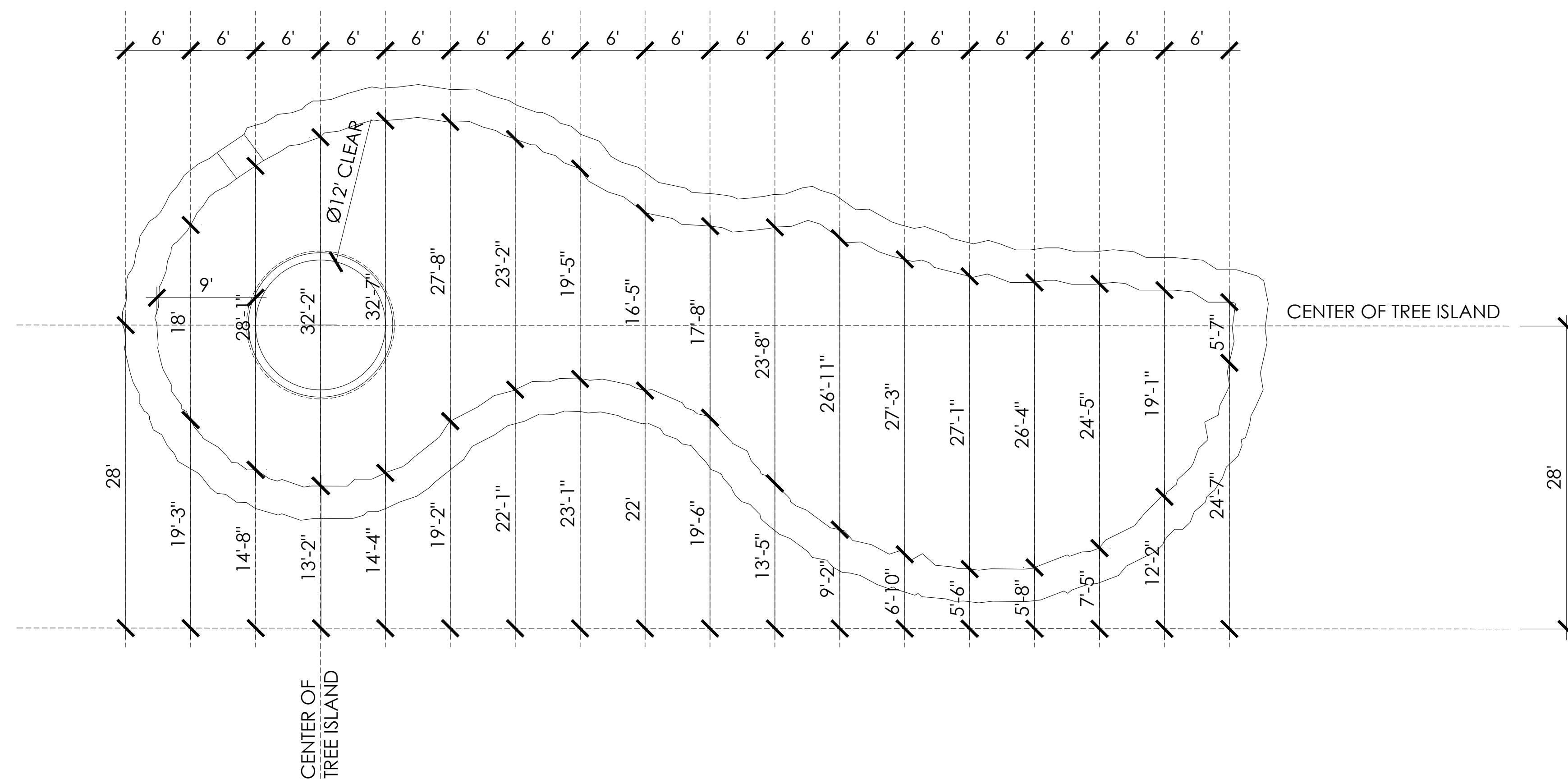
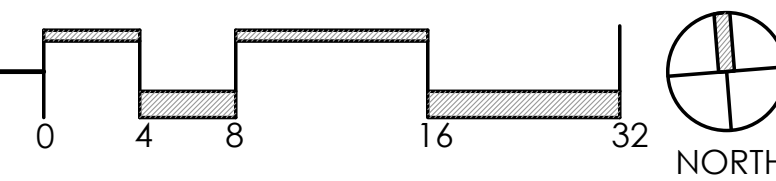
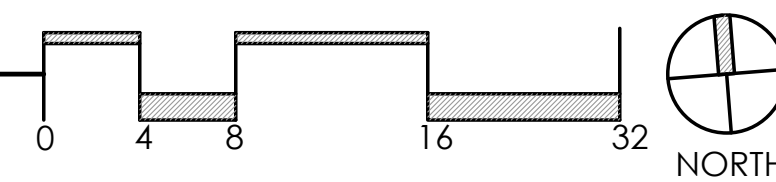


1 POND PLAN
SCALE: 1/8" = 1' - 0"

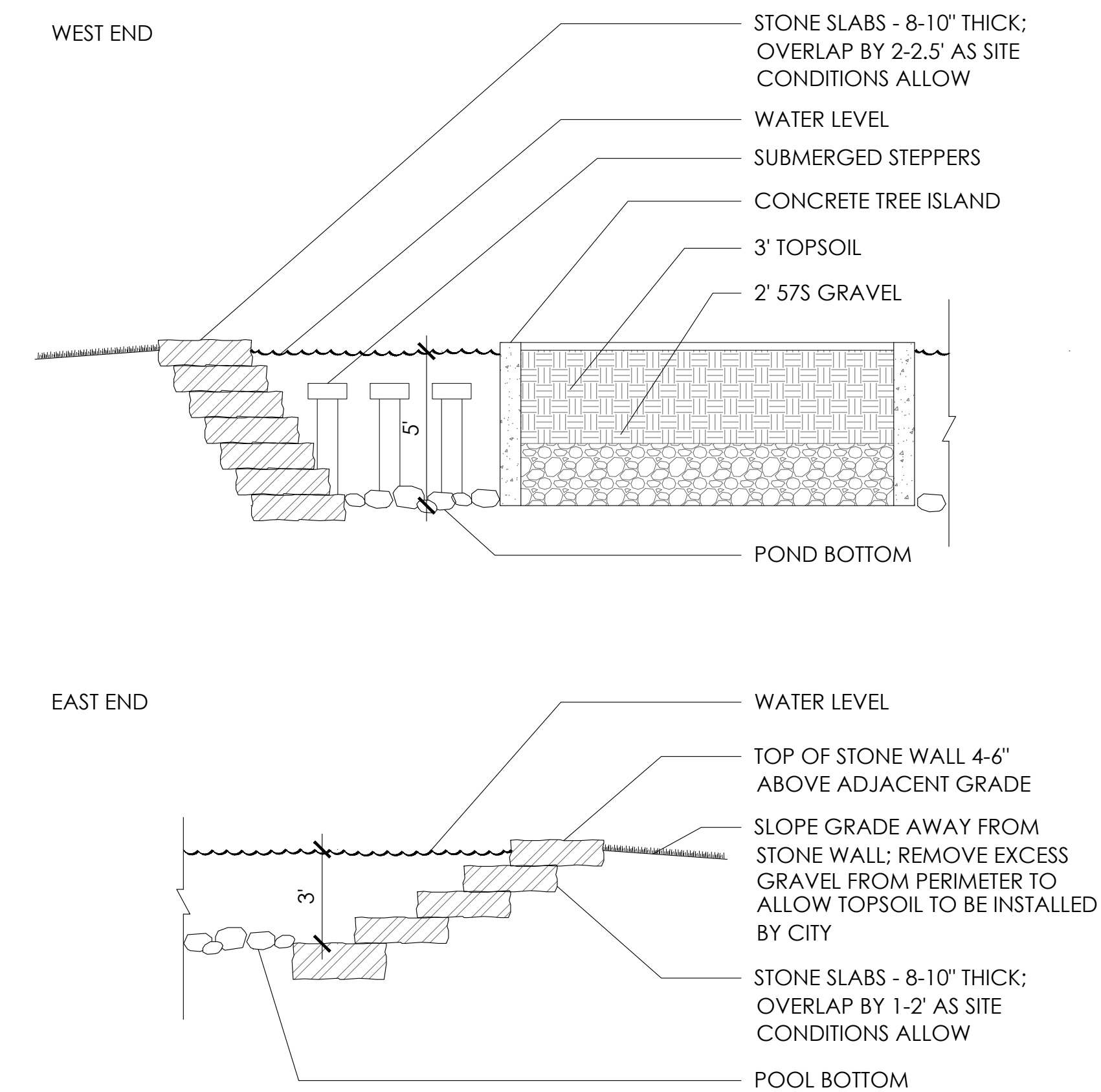


② DIMENSIONS
SCALE: 1/16" = 1' - 0"

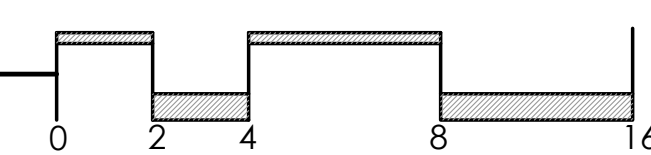


CONSTRUCTION NOTES:

- 1 SEE WRITTEN SPECIFICATIONS FOR FURTHER POND CONSTRUCTION DETAILS.
- 2 POND EDGE:
DELAWARE BROWN SLABS/CHUNKS;
8-10" HEIGHTS
- 3 STONE STEPPERS ABOVE WATER LEVEL FOR CROSSING; VERIFY LOCATION IN FIELD
- 4 STONE STEPPERS 12" BELOW WATER LEVEL FOR MAINTENANCE CROSSING; VERIFY LOCATION IN FIELD
- 5 TREE ISLAND:
12' INSIDE CLEAR DIAMETER;
PRECAST OR POURED-IN-PLACE CONCRETE WITH REBAR;
PROVIDE STONE VENEER/COPING FOR VISIBLE AREA ABOVE WATER LEVEL
- 6 PEDESTRIAN BRIDGE:
28'X6' BRIDGE TBD AND PROVIDED BY CITY;
CONTRACTOR TO PROVIDE ESTIMATE FOR CONCRETE FOOTERS
- 7 SKIMMER:
VERIFY LOCATION IN FIELD;
COVER TOP WITH CANTILEVERED STONE SLAB TO BLEND IN WITH PERIMETER STONE POND WALL
- 8 POND
VERIFY LOCATION IN FIELD;
LAYOUT TO BE APPROVED PRIOR TO EXCAVATION



3 SECTIONS
SCALE: 1/4" = 1' - 0"



spruce

271 S. CASSINGHAM RD.
COLUMBUS, OH 43209
T (626) 626-3330

SETS & REVISIONS:	DATE:
BID DOCUMENTS	2-8-23

CIT OF BEXLEY
COMMONWEALTH
PARK POND

BEXLEY, OH
43209

POND PLAN

ALL DRAWING ARE THE ORIGINAL WORK OF SPRUCE AND MAY NOT BE DISCLOSED, USED OR DUPLICATED IN ANY WAY WITHOUT THE WRITTEN CONSENT OF SPRUCE.

L-2