

# COLUMBIA PLAZA

PROJECT ADDRESS

COMMONWEALTH PARK  
165 N. COLUMBIA AVE.  
BEXLEY, OHIO 43209

PACKAGE

DESIGN DEVELOPMENT  
APRIL 13, 2023

MKSK PROJECT #

c22562



OWNER:

CITY OF BEXLEY  
2242 EAST MAIN STREET | BEXLEY, OHIO 43209 | P 614.559.4200

DRAWINGS PREPARED BY:

**MKSK**  
Landscape Architecture  
Urban Design  
Planning

SHEET INDEX:

Sheet Number	Sheet Title
L0.00	COVER SHEET
L0.01	KEY PLAN
L0.02	EXISTING SITE SURVEY
L1.01	MATERIALS PLAN (STREETSCAPE-NORTH)
L1.02	MATERIALS PLAN (STREETSCAPE-SOUTH)
L1.03	MATERIALS PLAN (PLAZA)
L2.01	GRADING PLAN
L3.01	PLANTING PLAN
L3.02	PLANTING PLAN
L3.03	PLANTING PLAN
L4.01	LIGHTING PLAN
L5.01	PERSPECTIVE VIEWS
L5.02	PERSPECTIVE VIEWS
L5.03	PERSPECTIVE VIEWS
L5.04	PERSPECTIVE VIEWS
L6.00	SITE SECTION
L6.01	SITE SECTION
L7.00	DETAILS - PAVING
L8.00	DETAILS - PLANTING
L9.00	DETAILS - IMAGERY
L10.00	CHARACTER IMAGERY
L10.01	CHARACTER IMAGERY
L10.02	CHARACTER IMAGERY
L10.03	CHARACTER IMAGERY
A0.01	PAVILIONS - PLANS & ELEVATIONS

CONSULTANTS:

ARCHITECT

**The Jones Studio**  
503 City Park Avenue  
Columbus, Ohio, 43215  
p 614 358.3729

CIVIL ENGINEER

**Koch Engineering Group**  
3971 Hoover Road  
Grove City, Ohio, 43123  
p 614 949.8102



VICINITY MAP  
N.T.S



# MKSK

Landscape Architecture  
Urban Design  
Planning

462 SOUTH LUDLOW ALLEY  
COLUMBUS, OH 43215  
614.621.2796 MKSKSTUDIOS.COM

client / owner  
CITY OF BEXLEY  
project name  
**COLUMBIA PLAZA**

project address  
COMMONWEALTH PARK  
165 N. COLUMBIA AVE.  
BEXLEY, OHIO 43209

ARCHITECT  
The Jones Studio  
503 City Park Avenue  
Columbus, Ohio, 43215  
p 614 358.3729  
CIVIL ENGINEER  
Koch Engineering Group  
3971 Hoover Road  
Grove City, Ohio, 43123  
p 614 949.8102

## DRAFT

DESIGN  
DEVELOPMENT  
Not For Construction

revision	date	issued
△	_____	_____
△	_____	_____
△	_____	_____
△	_____	_____
△	_____	_____
△	_____	_____
△	_____	_____
△	_____	_____
△	_____	_____
△	_____	_____

seal

issue date  
04.13.2023  
project number  
c22562

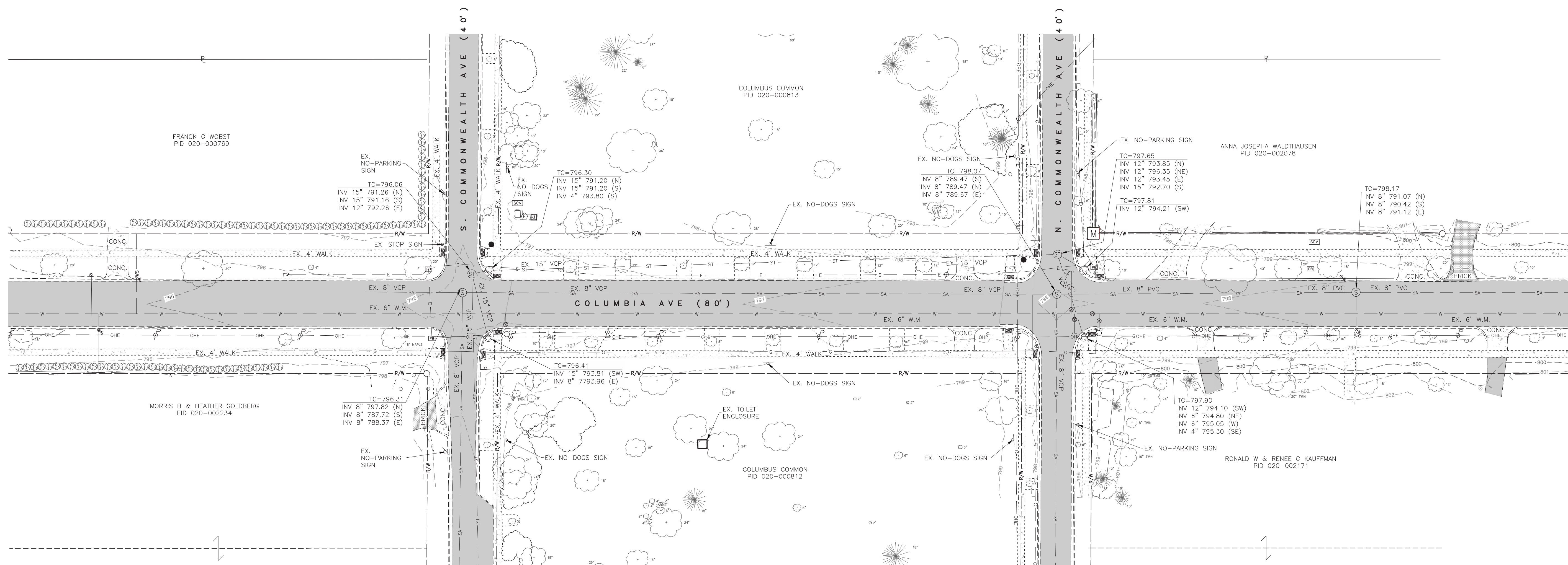
sheet name  
**KEY PLAN**

sheet number  
**L0.01**



revision	date	issued
△		
△		
△		
△		
△		
△		
△		
△		
△		
△		

seal



### LEGEND

⊗	Water Valve	▲	Fiber Optic Marker Post
⊗	Fire Hydrant	⊗	Traffic Signal Pole
⊗	Fire Department Connection	⊗	Traffic Controller Cabinet
⊗	Water Service Valve	⊗	Traffic Pedestal
⊗	Gas Meter	⊗	Traffic Manhole
⊗	Gas Valve	⊗	Flag
⊗	Gas Marker Post	⊗	Sign
⊗	Curb & Gutter Inlet	⊗	Ballard
⊗	Curb Inlet	⊗	Handicap Parking
⊗	Catch Basin	⊗	Iron Pin/Pipe Found
⊗	Storm Manhole	⊗	MAG Nail Found
⊗	Cleanout	⊗	Benchmark
⊗	Yard Drain	⊗	Evergreen Tree
⊗	Sanitary Manhole	⊗	Deciduous Tree
⊗	Combined Sewer Manhole	—W—	Water Line
⊗	Power Pole	—G—	Gas Line
⊗	Power Pole w/ Light	—ST—	Storm Sewer
⊗	Telephone/Power Pole	—SA—	Sanitary Sewer
⊗	Light Pole	—E—	Underground Electric
⊗	Guy Wire Anchor	—L—	Underground Site Lighting
⊗	Electric Box	—FO—	Fiber Optic
⊗	Pull Box	—OHE—	Overhead Electric
⊗	Electric Manhole	—OHE-OHC—	Overhead Electric & Comm.
⊗	Electric Meter	—X—	Fence
⊗	Electric Transformer		
⊗	Electric Marker Post		
⊗	Telephone Pedestal		

### SURVEYOR'S NOTES

1) Boundary & easement lines are depicted from Franklin County GIS data and does not represent a boundary survey performed by E.P. Ferris & Associates.

### HORIZONTAL DATUM

Ohio State Plane Coordinate System, Ohio South Zone, NAD83 (2011) as determined by ODOT RTN observations.



REVISIONS	DATE	BY	CHK.

E.P. FERRIS & ASSOCIATES INC

**E. P. FERRIS AND ASSOCIATES INC**  
Consulting Civil Engineers and Surveyors  
2130 QUARRY TRAILS DR,  
2ND FLOOR  
COLUMBUS, OHIO 43228  
(614) 299-2999  
(614) 299-2992 (Fax)  
www.EPFERRIS.com

**CITY OF BEXLEY, OHIO  
COMMONWEALTH PARK**

JOB NO.	1037.039
DESIGNED BY:	---
DRAWN BY:	BDB
CHECKED BY:	GGB
APPROVED BY:	---
DATE:	01/18/2022

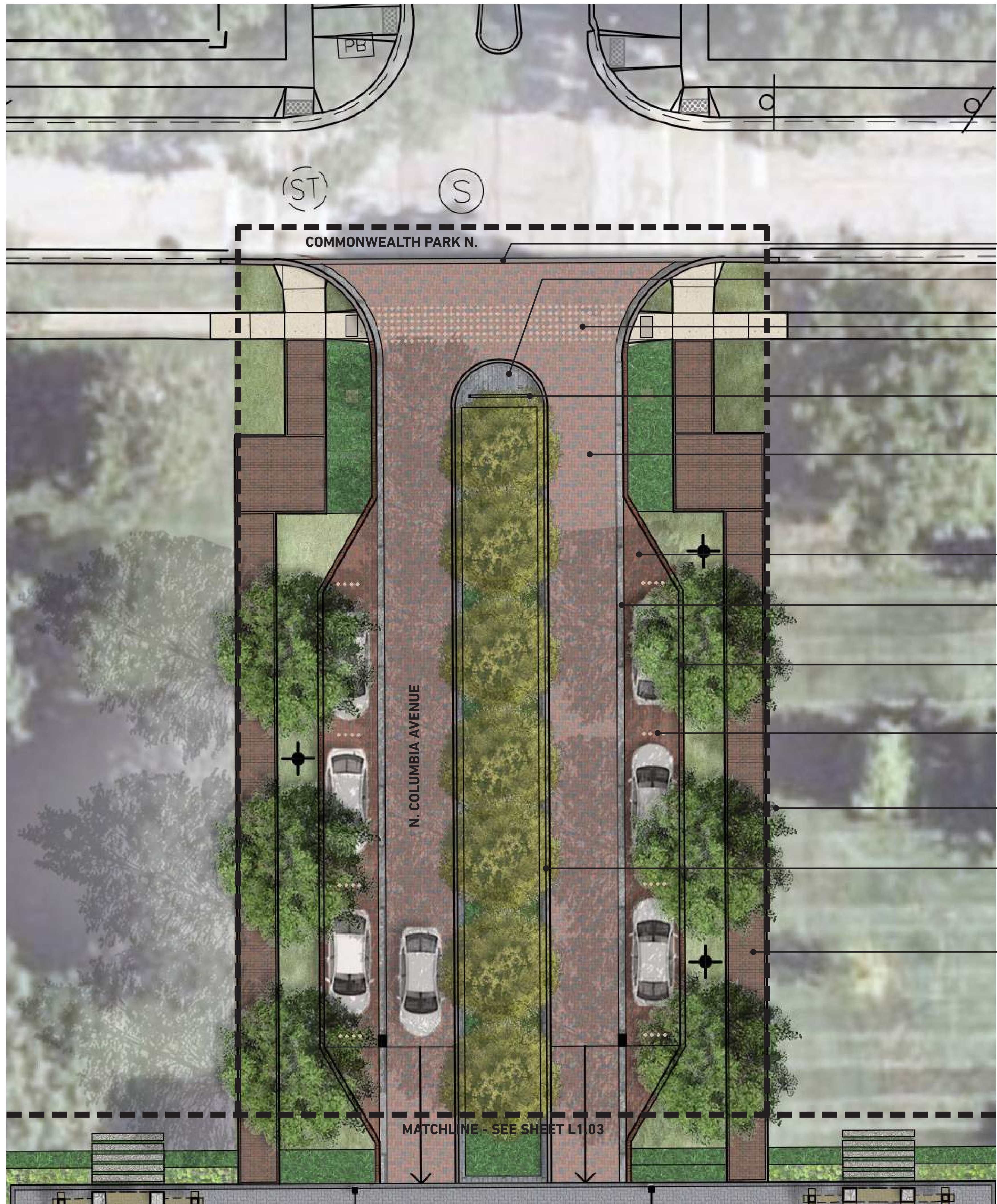
**EXISTING CONDITIONS**

SCALE:	
1" = 30'	
SHEET NO.	OF
1	1

issue date  
04.13.2023  
project number  
c22562

sheet name  
**EXISTING SITE  
SURVEY**  
sheet number

MA:1037039\_Columbiana\DWG\Bexmaps\1037039\_SurveyBase.dwg -TOPPO\_LAST\_EDITED\_BY:ELUX\_ON:1/24/23



- 12" WIDE CONCRETE BAND
- MEDIAN BORDER GRANITE PAVING**  
COLOR: SUMMIT BLACK, FINISH: DIAMOND 10 W/ SAWN BOTTOM + SIDES, SIZE: 4"W x 8"L x 2 3/4"THK, PATTERN: RUNNING BOND (N/S)
- CLAY BRICK CROSSING INDICATOR**  
COLOR: NUTMEG CLEAR, SIZE: 4"W x 4"L x 2"THK, PATTERN: 12" O.C. SPACING INTEGRATED INTO THE SURROUNDING BRICK PAVING FIELD
- PROPOSED PARK ENTRY SIGN FEATURE**  
W/ MASONRY COLUMNS  
SEE DETAIL 11/L9.00
- CLAY BRICK STREET PAVING**  
COLOR: REGIMENTAL FULL RANGE (HEAVY-DUTY, CHAMFERED W/ LUGS), SIZE: 4"W x 8"L x 2"THK, PATTERN: 90° HERRINGBONE
- PERMEABLE CLAY BRICK PARKING PAVING**  
COLOR: REGIMENTAL FULL RANGE (CHAMFERED W/ LUGS), SIZE: 4"W x 8"L x 2"THK, PATTERN: 90° HERRINGBONE
- GRANITE CHANNEL / DIVIDER**  
COLOR: SUMMIT BLACK, FINISH: DIAMOND 100 W/ SAWN BOTTOM + SIDES, SIZE: 4"W x 8"L x 2 3/4"THK  
(3) PAVERS ACROSS, PATTERN: STACKED BOND
- CITY STANDARD BRICK CURB**  
COLOR: RUBIGO BLEND, SIZE: CUSTOM SPECIAL BRICK  
BAND: SAILOR COURSE  
SEE DETAIL 8/L7.00
- CLAY BRICK PARKING SPACE INDICATOR**  
COLOR: NUTMEG CLEAR, SIZE: 4"W x 4"L x 2"THK, PATTERN: 12" O.C. SPACING INTEGRATED INTO THE SURROUNDING BRICK PAVING FIELD
- RIGHT-OF-WAY**
- GRANITE MEDIAN CURB**  
COLOR: SUMMIT BLACK, FINISH: THERMAL W/ SAWN BOTTOM  
SIZE: 6"W x 18"HT (6" EXPOSED) x 48"L
- 6'-0" WIDE CLAY BRICK SIDEWALK**  
COLOR: REGIMENTAL FULL RANGE (CHAMFERED), SIZE: 4"W x 8"L x 2"THK, FIELD PATTERN: RUNNING BOND (E/W)  
BAND: HEADER COURSE

**\*ALL PAVING MATERIAL SPECIFICATIONS ARE FOR BASIS OF DESIGN AND ARE SUBJECT TO CHANGE PENDING OWNER APPROVAL.**



**DRAFT**

**DESIGN DEVELOPMENT**  
Not For Construction

revision	date	issued
△	_____	_____
△	_____	_____
△	_____	_____
△	_____	_____
△	_____	_____
△	_____	_____
△	_____	_____
△	_____	_____
△	_____	_____
△	_____	_____

seal

issue date  
04.13.2023  
project number  
c22562

sheet name  
**MATERIALS PLAN  
(STREETSCAPE-NORTH)**  
sheet number

**L1.01**

## DRAFT

DESIGN  
DEVELOPMENT

Not For Construction

revision	date	issued
△	_____	_____
△	_____	_____
△	_____	_____
△	_____	_____
△	_____	_____
△	_____	_____
△	_____	_____
△	_____	_____
△	_____	_____
△	_____	_____

seal

issue date  
04.13.2023

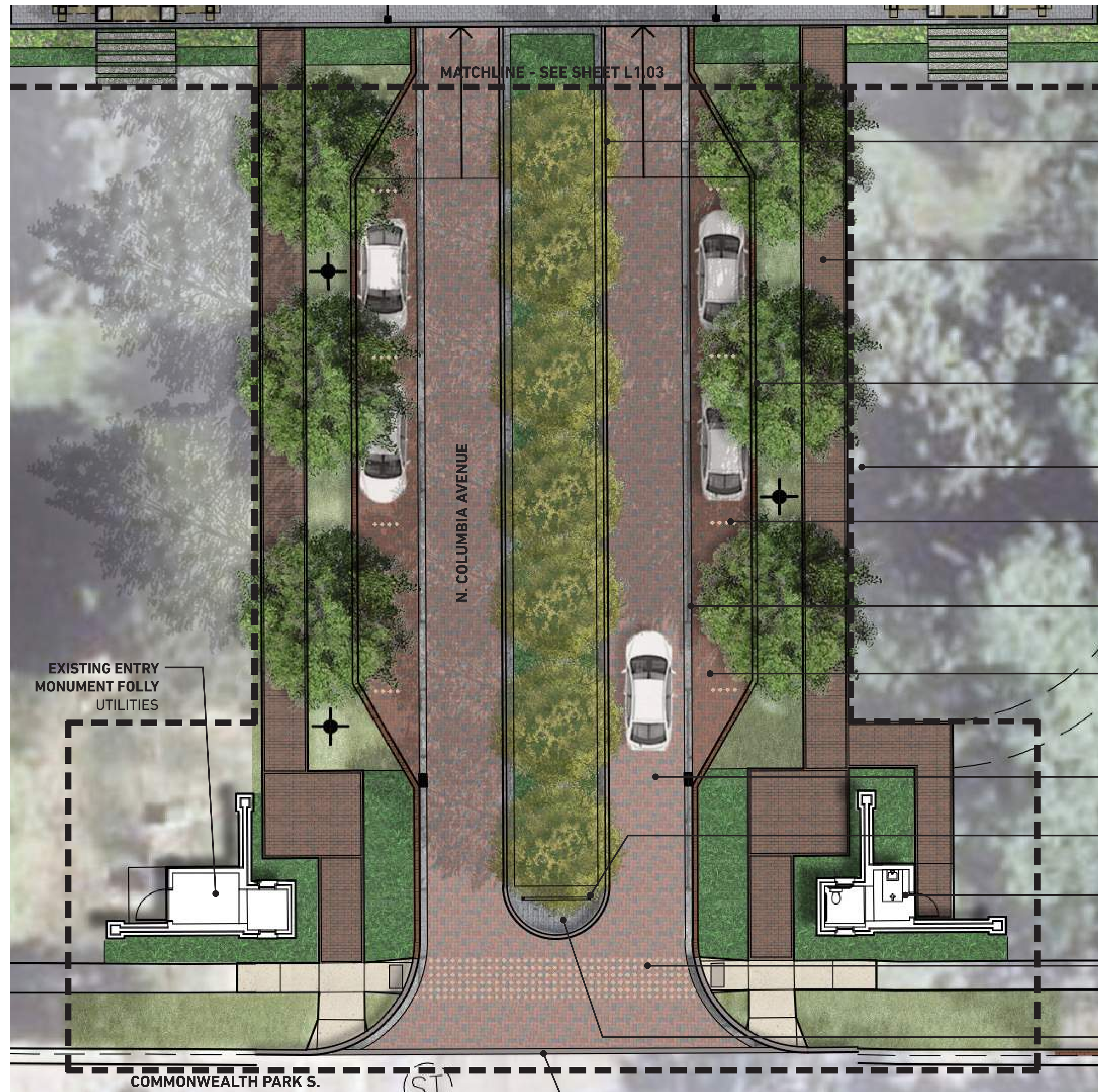
project number  
c22562

sheet name

**MATERIALS PLAN  
(STREETSCAPE-SOUTH)**

sheet number

# L1.02



**GRANITE MEDIAN CURB**  
COLOR: SUMMIT BLACK, FINISH: THERMAL W/ SAWN BOTTOM  
SIZE: 6"W x 18"HT (6" EXPOSED) x 48"L

**6'-0" WIDE CLAY BRICK SIDEWALK**  
COLOR: REGIMENTAL FULL RANGE (CHAMFERED),  
SIZE: 4"W x 8"L x 2"THK, FIELD PATTERN: RUNNING BOND (E/W)  
BAND: HEADER COURSE

**CITY STANDARD BRICK CURB**  
COLOR: RUBIGO BLEND, SIZE: CUSTOM SPECIAL BRICK  
BAND: SAILOR COURSE  
SEE DETAIL 8/L7.00

**RIGHT-OF-WAY**

**CLAY BRICK PARKING SPACE INDICATOR**  
COLOR: NUTMEG CLEAR, SIZE: 4"W x 4"L x 2"THK,  
PATTERN: 12" O.C. SPACING INTEGRATED INTO THE SURROUNDING  
BRICK PAVING FIELD

**GRANITE CHANNEL / DIVIDER**  
COLOR: SUMMIT BLACK, FINISH: DIAMOND 100 W/ SAWN BOTTOM +  
SIDES, SIZE: 4"W x 8"L x 2 3/4"THK  
(3) PAVERS ACROSS, PATTERN: STACKED BOND

**PERMEABLE CLAY BRICK PARKING PAVING**  
COLOR: REGIMENTAL FULL RANGE (CHAMFERED W/ LUGS),  
SIZE: 4"W x 8"L x 2"THK, PATTERN: 90° HERRINGBONE

**CLAY BRICK STREET PAVING**  
COLOR: REGIMENTAL FULL RANGE (HEAVY-DUTY, CHAMFERED W/  
LUGS), SIZE: 4"W x 8"L x 2"THK, PATTERN: 90° HERRINGBONE

**PROPOSED PARK ENTRY SIGN FEATURE**  
W/ MASONRY COLUMNS  
SEE DETAIL 11/L9.00

**EXISTING ENTRY MONUMENT FOLLY**  
RESTROOM

**CLAY BRICK CROSSING INDICATOR**  
COLOR: NUTMEG CLEAR, SIZE: 4"W x 4"L x 2"THK,  
PATTERN: 12" O.C. SPACING INTEGRATED INTO THE SURROUNDING  
BRICK PAVING FIELD

**MEDIAN BORDER GRANITE PAVING**  
COLOR: SUMMIT BLACK, FINISH: DIAMOND 10 W/ SAWN BOTTOM +  
SIDES, SIZE: 4"W x 8"L x 2 3/4"THK, PATTERN: RUNNING BOND (N/S)

**12" WIDE CONCRETE BAND**

**\*ALL PAVING MATERIAL SPECIFICATIONS ARE FOR BASIS  
OF DESIGN AND ARE SUBJECT TO CHANGE PENDING  
OWNER APPROVAL.**



## DRAFT

DESIGN  
DEVELOPMENT

Not For Construction

revision	date	issued
△		
△		
△		
△		
△		
△		
△		
△		
△		
△		
△		

seal

issue date  
04.13.2023

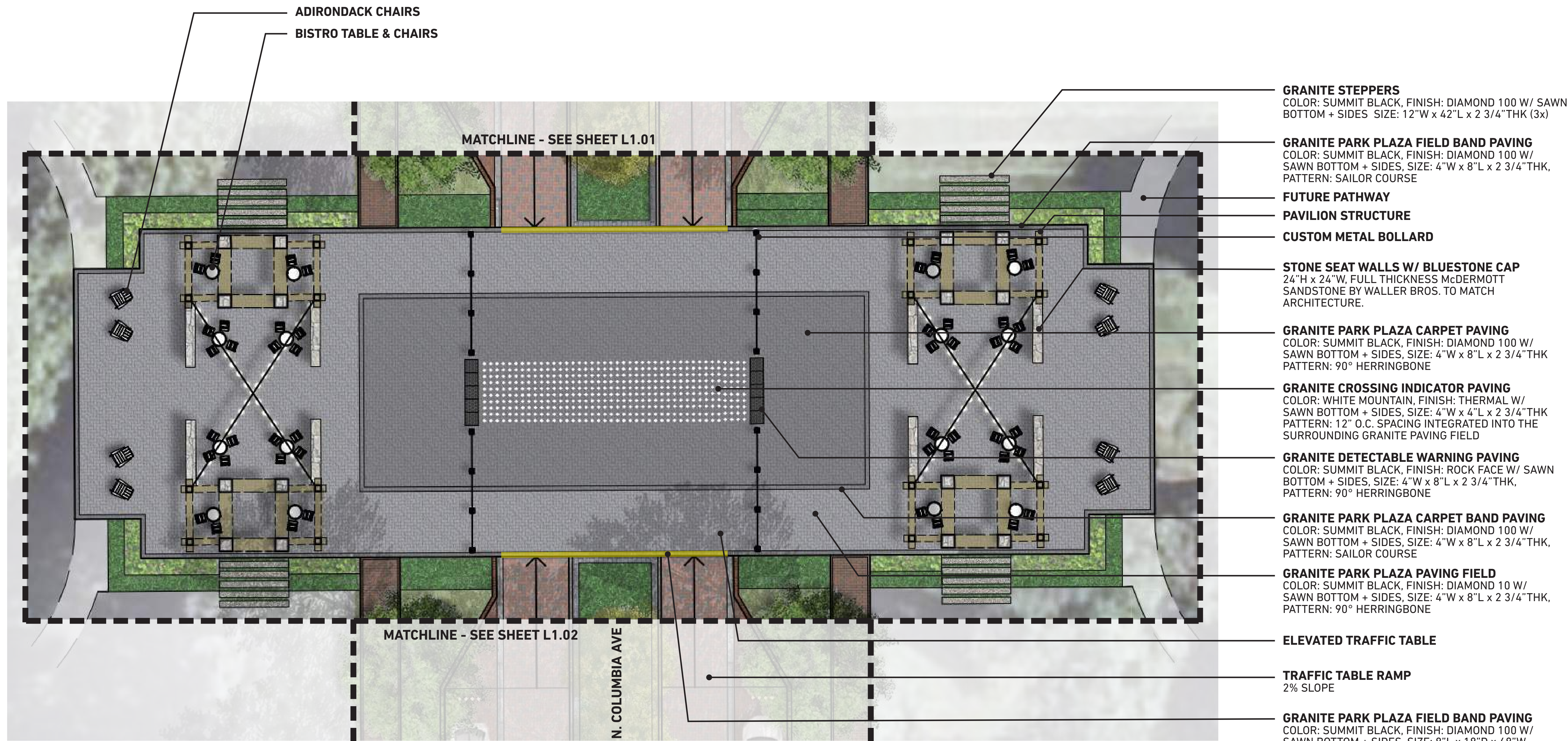
project number  
c22562

sheet name

MATERIALS PLAN  
(PLAZA)

sheet number

# L1.03



ADIRONDACK CHAIRS  
BISTRO TABLE & CHAIRS

MATCHLINE - SEE SHEET L1.01

MATCHLINE - SEE SHEET L1.02

N. COLUMBIA AVE

**GRANITE STEPPERS**  
COLOR: SUMMIT BLACK, FINISH: DIAMOND 100 W/ SAWN BOTTOM + SIDES SIZE: 12"W x 42"L x 2 3/4"THK (3x)

**GRANITE PARK PLAZA FIELD BAND PAVING**  
COLOR: SUMMIT BLACK, FINISH: DIAMOND 100 W/ SAWN BOTTOM + SIDES, SIZE: 4"W x 8"L x 2 3/4"THK, PATTERN: SAILOR COURSE

**FUTURE PATHWAY**  
**PAVILION STRUCTURE**

**CUSTOM METAL BOLLARD**

**STONE SEAT WALLS W/ BLUESTONE CAP**  
24"H x 24"W, FULL THICKNESS McDERMOTT SANDSTONE BY WALLER BROS. TO MATCH ARCHITECTURE.

**GRANITE PARK PLAZA CARPET PAVING**  
COLOR: SUMMIT BLACK, FINISH: DIAMOND 100 W/ SAWN BOTTOM + SIDES, SIZE: 4"W x 8"L x 2 3/4"THK PATTERN: 90° HERRINGBONE

**GRANITE CROSSING INDICATOR PAVING**  
COLOR: WHITE MOUNTAIN, FINISH: THERMAL W/ SAWN BOTTOM + SIDES, SIZE: 4"W x 4"L x 2 3/4"THK PATTERN: 12" O.C. SPACING INTEGRATED INTO THE SURROUNDING GRANITE PAVING FIELD

**GRANITE DETECTABLE WARNING PAVING**  
COLOR: SUMMIT BLACK, FINISH: ROCK FACE W/ SAWN BOTTOM + SIDES, SIZE: 4"W x 8"L x 2 3/4"THK, PATTERN: 90° HERRINGBONE

**GRANITE PARK PLAZA CARPET BAND PAVING**  
COLOR: SUMMIT BLACK, FINISH: DIAMOND 100 W/ SAWN BOTTOM + SIDES, SIZE: 4"W x 8"L x 2 3/4"THK, PATTERN: SAILOR COURSE

**GRANITE PARK PLAZA PAVING FIELD**  
COLOR: SUMMIT BLACK, FINISH: DIAMOND 10 W/ SAWN BOTTOM + SIDES, SIZE: 4"W x 8"L x 2 3/4"THK, PATTERN: 90° HERRINGBONE

**ELEVATED TRAFFIC TABLE**

**TRAFFIC TABLE RAMP**  
2% SLOPE

**GRANITE PARK PLAZA FIELD BAND PAVING**  
COLOR: SUMMIT BLACK, FINISH: DIAMOND 100 W/ SAWN BOTTOM + SIDES, SIZE: 8"L x 18"D x 48"W

\*ALL PAVING MATERIAL SPECIFICATIONS ARE FOR BASIS OF DESIGN AND ARE SUBJECT TO CHANGE PENDING OWNER APPROVAL.



## DRAFT

DESIGN  
DEVELOPMENT

Not For Construction

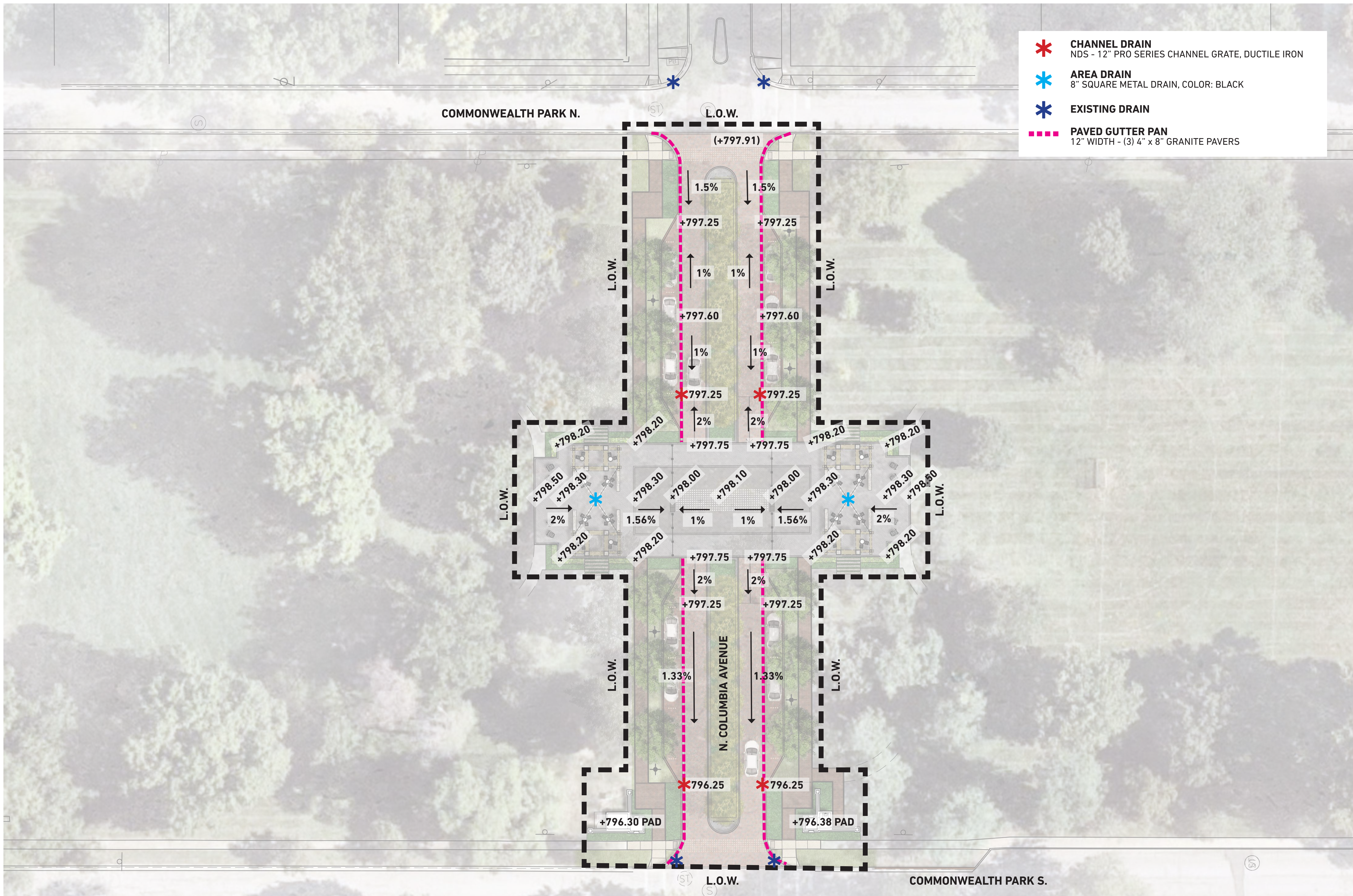
revision	date	issued
△	_____	_____
△	_____	_____
△	_____	_____
△	_____	_____
△	_____	_____
△	_____	_____
△	_____	_____
△	_____	_____
△	_____	_____
△	_____	_____

seal

issue date  
04.13.2023  
project number  
c22562


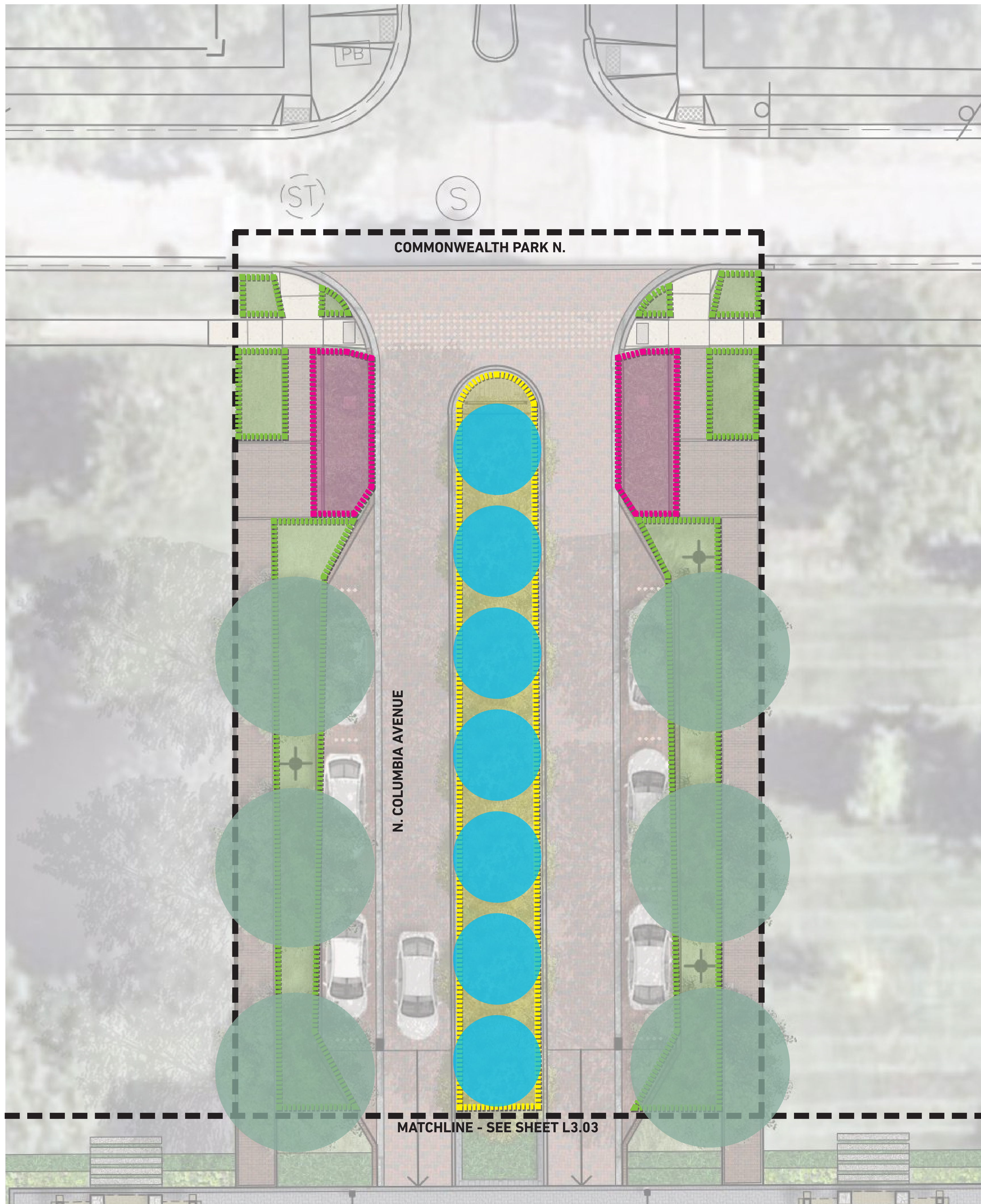
sheet name  
**GRADING PLAN**

sheet number  
**L2.01**



- \* **CHANNEL DRAIN**  
NDS - 12" PRO SERIES CHANNEL GRATE, DUCTILE IRON
- \* **AREA DRAIN**  
8" SQUARE METAL DRAIN, COLOR: BLACK
- \* **EXISTING DRAIN**
- PAVED GUTTER PAN**  
12" WIDTH - (3) 4" x 8" GRANITE PAVERS





**STREET TREE OPTIONS**

- 1. SYCAMORE  
*Platanus occidentalis*
- 2. AMERICAN BEECH  
*Fagus grandifolia*
- 3. JAPANESE ZELKOVA  
*Zelkova serrata*
- 4. PRINCETON ELM  
*Ulmus americana*  
(6" CAL/B&B)



**MEDIAN ORNAMENTAL TREE**

SERVICEBERRY  
*Amelanchier x grand. 'Autumn Brilliance'*  
(12'-15' HEIGHT, MULTI-STEM)



**MEDIAN**

**BORDER EDGE**  
- WINTERGREEN BOXWOOD  
*Buxus microphylla*  
(#5 @ 36" O.C.)

**INFILL MIX**  
- LITTLE LIME HYDRANGEA (50%)  
*HYDRANGEA PANICULATA 'JANE'*  
(#3 @ 36" O.C.)  
- STELLA DE ORO DAYLILY (50%)  
*Heremacallis x "Stella de Oro"*  
(#2 @ 18" O.C.)

**BULB MIX INFILL (12" O.C.)**  
- PURPLE SENSATION ALLIUM  
*Allium 'Purple Sensation'*  
- TRUMPET DAFFODIL 'KING ALFRED'  
*Narcissus 'King Alfred'*  
- DARWIN HYBRID TULIP 'HAKUUN'  
*Tulipa 'Hakuun'*  
- DUTCH CROCUS 'PICKWICK'  
*Crocus vernus 'Pickwick'*



**ENTRY STREETScape & FOLLIES**

**PLANTING MIX (#2 @ 18" O.C.)**  
- ORNAMENTAL  
SEDGES, LIRIOPE, HAKONE GRASS  
- PERENNIALS  
CORALBELLS, HOSTA, GERANIUM,  
ASTILBE, FERNS  
- SHRUBS  
HYDRANGEA, ITEA, VIBRNUM

**SODDED TURF GRASS**



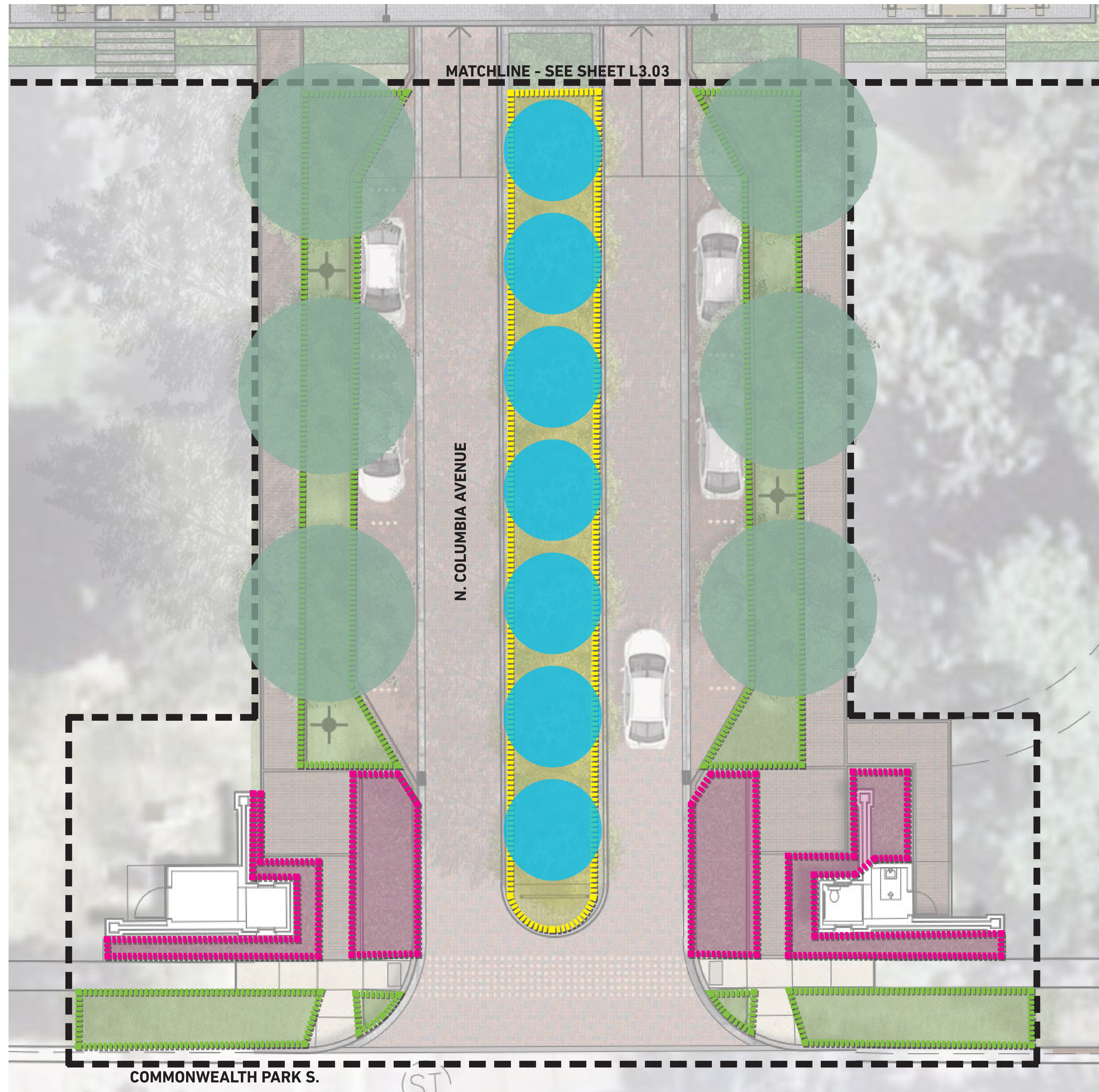
TURF- TYPE TALL FESCUE (90%)  
HYBRID BLUEGRASS-CV THERMAL BLUE (10%)

revision	date	issued
△		
△		
△		
△		
△		
△		
△		
△		
△		
△		

seal







**STREET TREE OPTIONS**

1. SYCAMORE  
*Platanus occidentalis*
2. AMERICAN BEECH  
*Fagus grandifolia*
3. JAPANESE ZELKOVA  
*Zelkova serrata*
4. PRINCETON ELM  
*Ulmus americana*  
(6" CAL/B&B)



**MEDIAN ORNAMENTAL TREE**

SERVICEBERRY  
*Amelanchier x grand. 'Autumn Brilliance'*  
(12'-15' HEIGHT, MULTI-STEM)



**MEDIAN**

**BORDER EDGE**  
- WINTERGREEN BOXWOOD  
*Buxus microphylla*  
(#5 @ 36" O.C.)

**INFILL MIX**  
- LITTLE LIME HYDRANGEA (50%)  
*HYDRANGEA PANICULATA 'JANE'*  
(#3 @ 36" O.C.)  
- STELLA DE ORO DAYLILY (50%)  
*Hemerocallis x "Stella de Oro"*  
(#2 @ 18" O.C.)

**BULB MIX INFILL (12" O.C.)**  
- PURPLE SENSATION ALLIUM  
*Allium 'Purple Sensation'*  
- TRUMPET DAFFODIL 'KING ALFRED'  
*Narcissus 'King Alfred'*  
- DARWIN HYBRID TULIP 'HAKUUN'  
*Tulipa 'Hakuun'*  
- DUTCH CROCUS 'PICKWICK'  
*Crocus vernus 'Pickwick'*



**ENTRY STREETScape & FOLLIES**

**PLANTING MIX (#2 @ 18" O.C.)**  
- ORNAMENTAL  
SEDGES, LIRIOPE, HAKONE GRASS  
- PERENNIALS  
CORALBELLS, HOSTA, GERANIUM,  
ASTILBE, FERNS  
- SHRUBS  
HYDRANGEA, ITEA, VIBRUNUM

**SODDED TURF GRASS**  
TURF- TYPE TALL FESCUE (90%)  
HYBRID BLUEGRASS-CV THERMAL BLUE (10%)

**MKSK**

Landscape Architecture  
Urban Design  
Planning

462 SOUTH LUDLOW ALLEY  
COLUMBUS, OH 43215  
614.621.2796 MKSKSTUDIOS.COM

client / owner  
CITY OF BEXLEY  
project name  
**COLUMBIA PLAZA**

project address  
COMMONWEALTH PARK  
165 N. COLUMBIA AVE.  
BEXLEY, OHIO 43209

ARCHITECT  
The Jones Studio  
503 City Park Avenue  
Columbus, Ohio, 43215  
p 614.358.3729

CIVIL ENGINEER  
Koch Engineering Group

3971 Hoover Road  
Grove City, Ohio, 43123  
p 614.949.8102

**DRAFT**

**DESIGN DEVELOPMENT**

Not For Construction

revision	date	issued
△		
△		
△		
△		
△		
△		
△		
△		
△		
△		

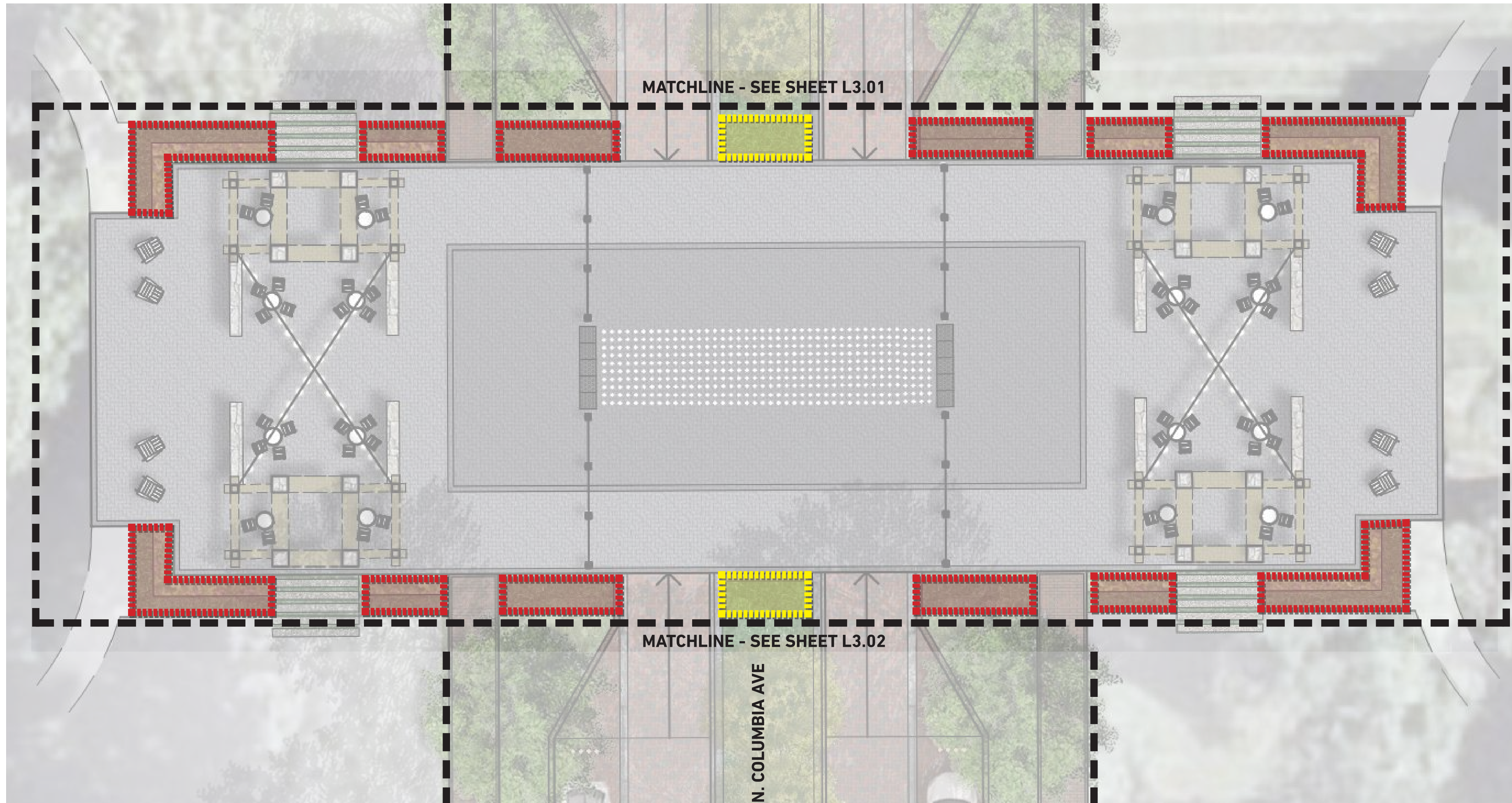
seal

issue date  
04.13.2023

project number  
c22562

sheet name  
**PLANTING PLAN**

sheet number  
**L3.02**



**PAVILION PLANTINGS**

**INNER EDGE**

- WINTERGREEN BOXWOOD  
*Buxus microphylla*  
(#5 @ 36" O.C.)

**OUTER EDGE**

- VARIEGATED LIRIOPE  
*Liriope muscari 'Royal Purple'*  
(#2 @ 18" O.C.)



**MEDIAN**

**BORDER EDGE**

- WINTERGREEN BOXWOOD  
*Buxus microphylla*  
(#5 @ 36" O.C.)

**INFILL MIX**

- LITTLE LIME HYDRANGEA (50%)  
*HYDRANGEA PANICULATA 'JANE'*  
(#3 @ 36" O.C.)
- STELLA DE ORO DAYLILY (50%)  
*Hemerocallis x 'Stella de Oro'*  
(#2 @ 18" O.C.)

**BULB MIX INFILL (12" O.C.)**

- PURPLE SENSATION ALLIUM  
*Allium 'Purple Sensation'*
- TRUMPET DAFFODIL 'KING ALFRED'  
*Narcissus 'King Alfred'*
- DARWIN HYBRID TULIP 'HAKUUN'  
*Tulipa 'Hakuun'*
- DUTCH CROCUS 'PICKWICK'  
*Crocus vernus 'Pickwick'*

**MKSK**

Landscape Architecture  
Urban Design  
Planning

462 SOUTH LUDLOW ALLEY  
COLUMBUS, OH 43215  
614.621.2796 MKSKSTUDIOS.COM

client / owner  
CITY OF BEXLEY

project name  
COLUMBIA PLAZA

project address  
COMMONWEALTH PARK  
165 N. COLUMBIA AVE.  
BEXLEY, OHIO 43209

ARCHITECT  
The Jones Studio  
503 City Park Avenue  
Columbus, Ohio, 43215  
p 614.358.3729

CIVIL ENGINEER  
Koch Engineering Group  
3971 Hoover Road  
Grove City, Ohio, 43123  
p 614.949.6102

**DRAFT**

**DESIGN DEVELOPMENT**

Not For Construction

revision	date	issued
△		
△		
△		
△		
△		
△		
△		
△		
△		
△		

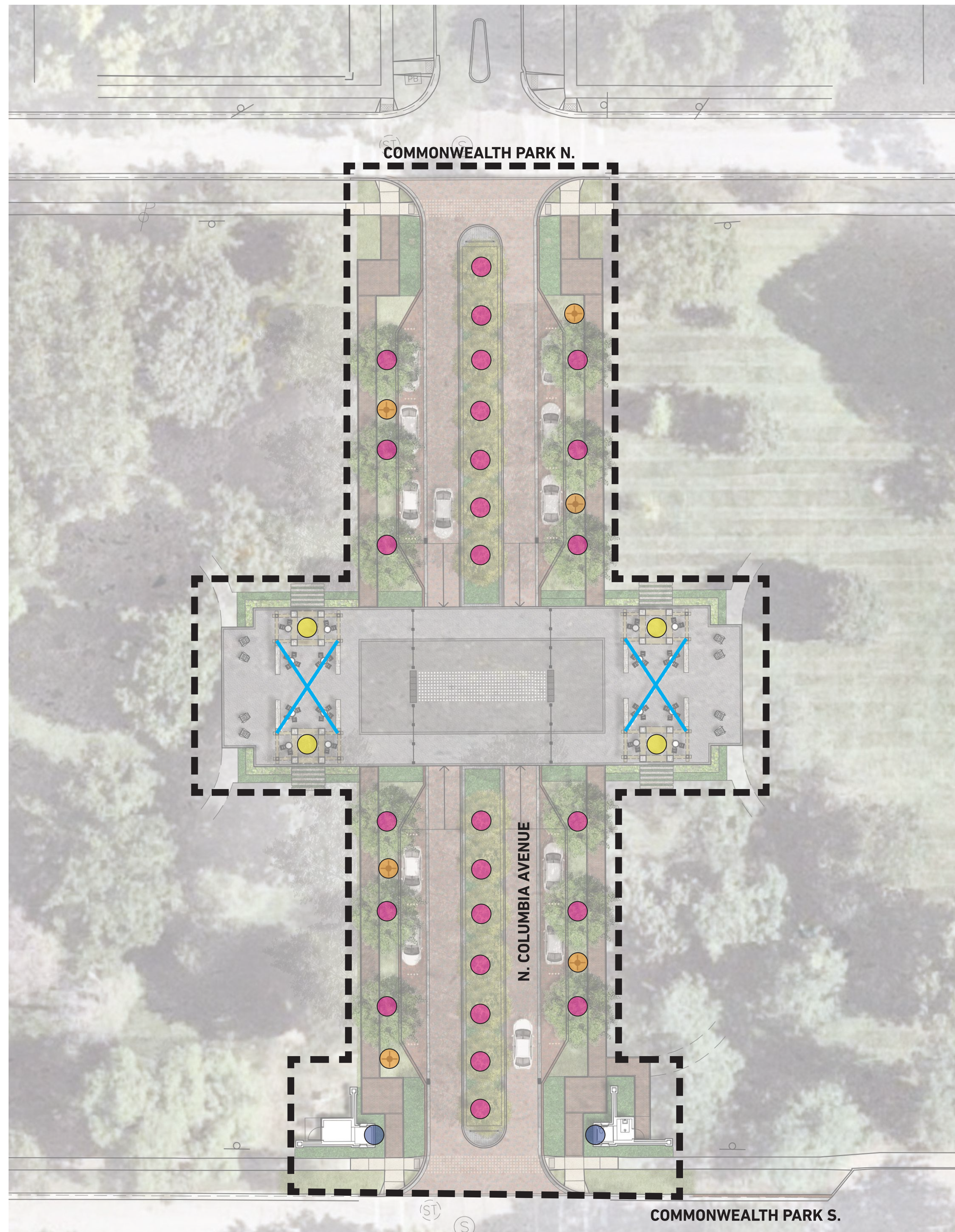
seal

issue date  
04.13.2023

project number  
c22562

sheet name  
PLANTING PLAN

sheet number  
**L3.03**



**LIGHTING LEGEND**



**PAVILION LIGHT**  
FRENCH QUARTER W/ YOKE BY BEVOLO GAS & ELECTRIC LIGHTS



**STREET LIGHT**  
CITY OF BEXLEY STANDARD STREET LIGHT (TO MATCH EXISTING)



**CATENARY LIGHTING**  
COMMERCIAL GRADE SUSPENDED E26 STRING LIGHTS BY AMERICAN LIGHTING; INCLUDES ALL STEEL CABLING & ATTACHMENT HARDWARE



**TREE UPLIGHT**  
ODESSA 1 SMALL BY LIGMAN, EARTH-STAKED

**EXISTING FOLLY LANTERN**

**MKSK**

Landscape Architecture  
Urban Design  
Planning

462 SOUTH LUDLOW ALLEY  
COLUMBUS, OH 43215  
614.621.2796 MKSKSTUDIOS.COM

client / owner  
CITY OF BEXLEY  
project name  
**COLUMBIA PLAZA**

project address  
COMMONWEALTH PARK  
165 N. COLUMBIA AVE.  
BEXLEY, OHIO 43209

ARCHITECT  
The Jones Studio  
503 City Park Avenue  
Columbus, Ohio, 43215  
p 614.358.3729

CIVIL ENGINEER  
Koch Engineering Group

3971 Hoover Road  
Grove City, Ohio, 43123  
p 614.949.8102

**DRAFT**

**DESIGN DEVELOPMENT**

Not For Construction

revision	date	issued
△	_____	_____
△	_____	_____
△	_____	_____
△	_____	_____
△	_____	_____
△	_____	_____
△	_____	_____
△	_____	_____
△	_____	_____
△	_____	_____

seal

issue date  
04.13.2023

project number  
c22562

sheet name  
**LIGHTING PLAN**

sheet number  
**L4.01**

**\*ALL LIGHTING SPECIFICATIONS ARE FOR BASIS OF DESIGN AND ARE SUBJECT TO CHANGE PENDING OWNER APPROVAL.**

**DRAFT**

**DESIGN  
 DEVELOPMENT**  
 Not For Construction

revision	date	issued
△	_____	_____
△	_____	_____
△	_____	_____
△	_____	_____
△	_____	_____
△	_____	_____
△	_____	_____
△	_____	_____
△	_____	_____
△	_____	_____

seal



① NORTH COLUMBIA AVENUE



① COLUMBIA PLAZA STREET VIEW

# MKSK

Landscape Architecture  
Urban Design  
Planning

462 SOUTH LUDLOW ALLEY  
COLUMBUS, OH 43215  
614.621.2796 MKSKSTUDIOS.COM

client / owner  
CITY OF BEXLEY  
project name  
COLUMBIA PLAZA

project address  
COMMONWEALTH PARK  
165 N. COLUMBIA AVE.  
BEXLEY, OHIO 43209

ARCHITECT  
The Jones Studio  
503 City Park Avenue  
Columbus, Ohio, 43215  
p 614 358.3729

CIVIL ENGINEER  
Koch Engineering Group  
3971 Hoover Road  
Grove City, Ohio, 43123  
p 614 949.6102

## DRAFT

DESIGN  
DEVELOPMENT  
Not For Construction

revision	date	issued
△	_____	_____
△	_____	_____
△	_____	_____
△	_____	_____
△	_____	_____
△	_____	_____
△	_____	_____
△	_____	_____
△	_____	_____

seal

issue date  
04.13.2023  
project number  
c22562

sheet name  
PERSPECTIVE VIEWS

sheet number  
L5.02

**DRAFT**

**DESIGN  
DEVELOPMENT**  
Not For Construction

revision	date	issued
△	_____	_____
△	_____	_____
△	_____	_____
△	_____	_____
△	_____	_____
△	_____	_____
△	_____	_____
△	_____	_____
△	_____	_____

seal

issue date  
04.13.2023  
project number  
c22562

sheet name  
**PERSPECTIVE VIEWS**

sheet number  
**L5.03**



1 COLUMBIA PLAZA BIRD'S EYE VIEW



① NORTH COLUMBIA AVENUE STREET VIEW

# MKSK

Landscape Architecture  
Urban Design  
Planning

462 SOUTH LUDLOW ALLEY  
COLUMBUS, OH 43215  
614.621.2796 MKSKSTUDIOS.COM

client / owner  
CITY OF BEXLEY

project name  
COLUMBIA PLAZA

project address  
COMMONWEALTH PARK  
165 N. COLUMBIA AVE.  
BEXLEY, OHIO 43209

ARCHITECT  
The Jones Studio  
503 City Park Avenue  
Columbus, Ohio, 43215  
p 614 358.3729

CIVIL ENGINEER  
Koch Engineering Group

3971 Hoover Road  
Grove City, Ohio, 43123  
p 614 949.8102

## DRAFT

DESIGN  
DEVELOPMENT

Not For Construction

revision	date	issued
△	_____	_____
△	_____	_____
△	_____	_____
△	_____	_____
△	_____	_____
△	_____	_____
△	_____	_____
△	_____	_____
△	_____	_____
△	_____	_____

seal

issue date  
04.13.2023

project number  
c22562

sheet name  
PERSPECTIVE VIEWS

sheet number  
L5.04

## DRAFT

**DESIGN  
DEVELOPMENT**

Not For Construction

revision	date	issued
△		
△		
△		
△		
△		
△		
△		
△		
△		
△		

seal

issue date  
04.13.2023

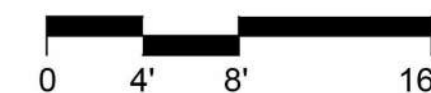
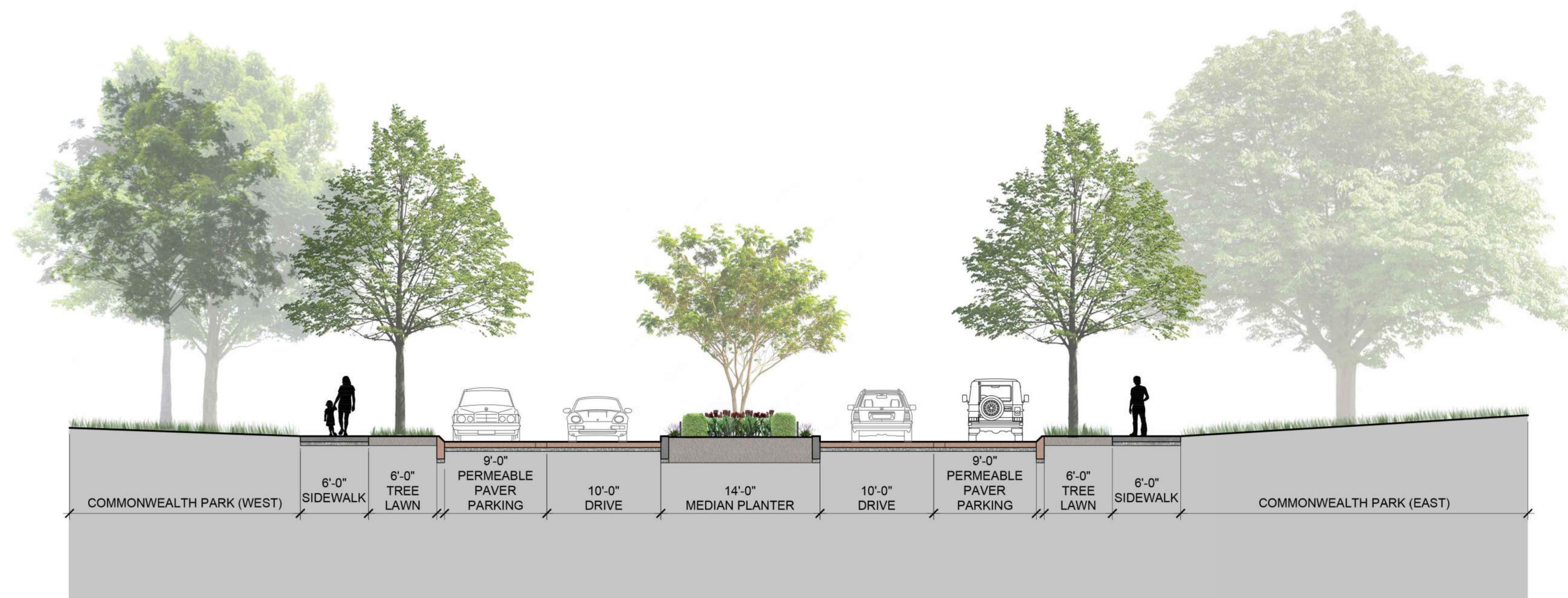
project number  
c22562

sheet name

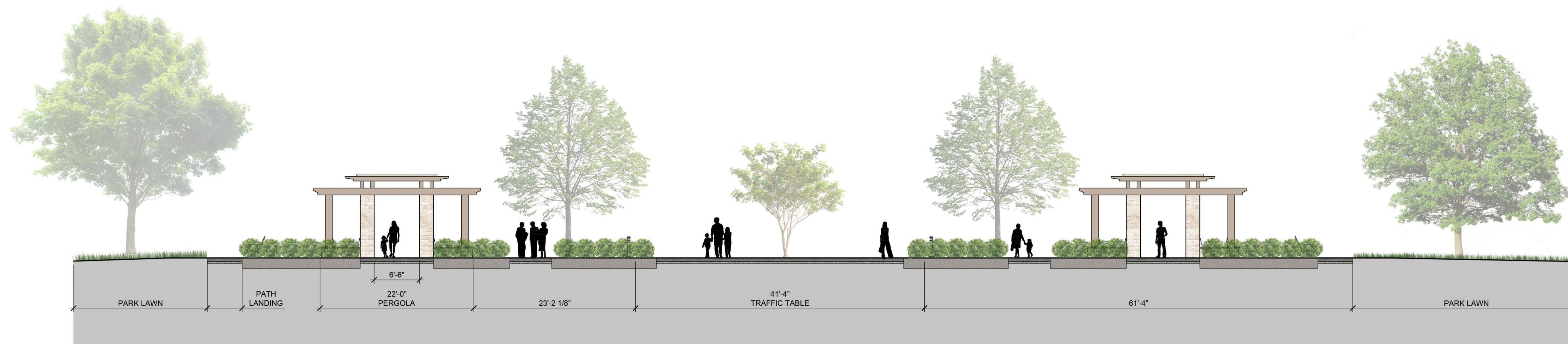
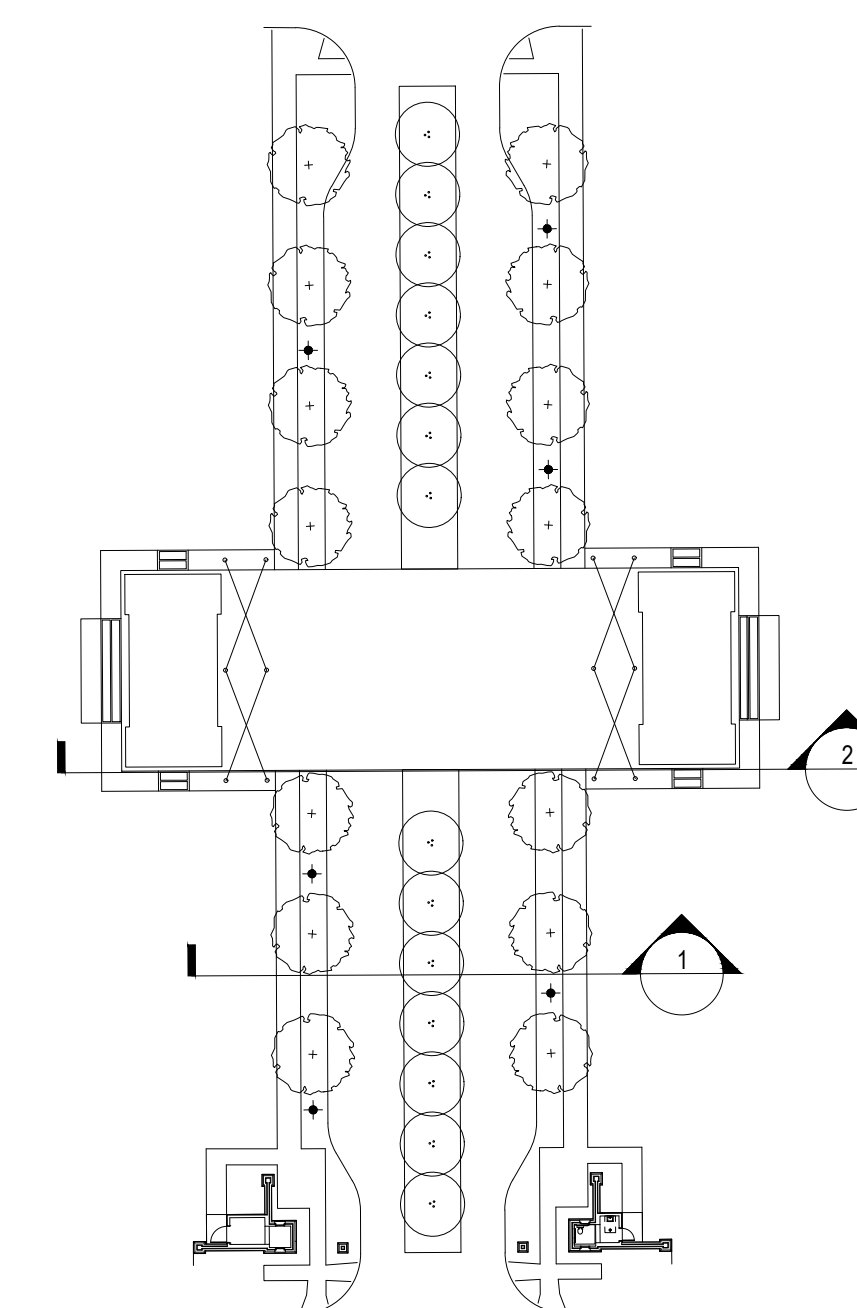
SITE SECTION

sheet number

# L6.00



1 NORTH COLUMBIA AVENUE SECTION



2 COLUMBIA PLAZA SECTION



**DRAFT**

**DESIGN DEVELOPMENT**  
 Not For Construction

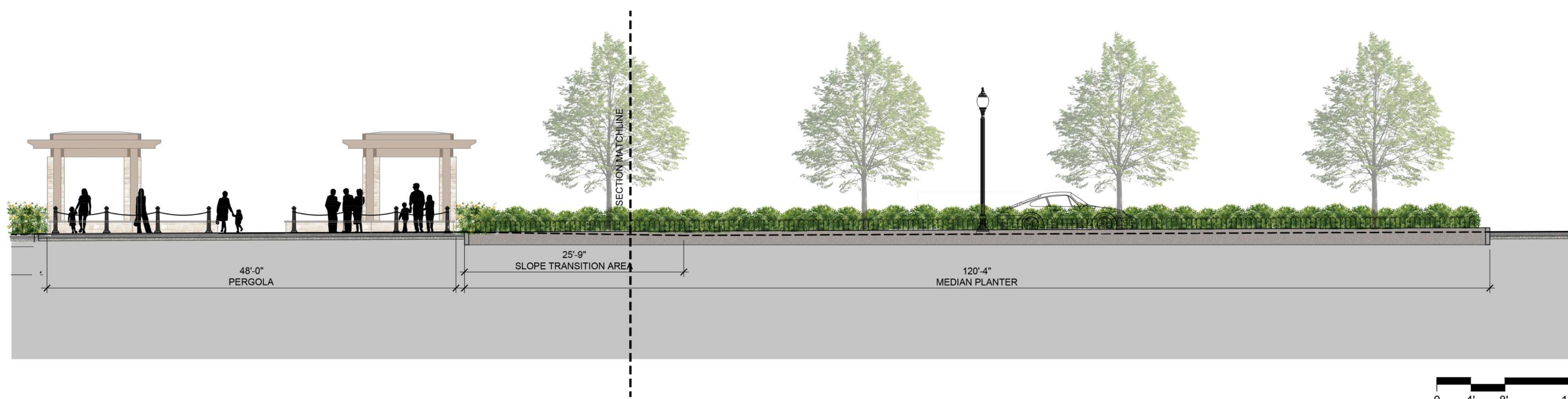
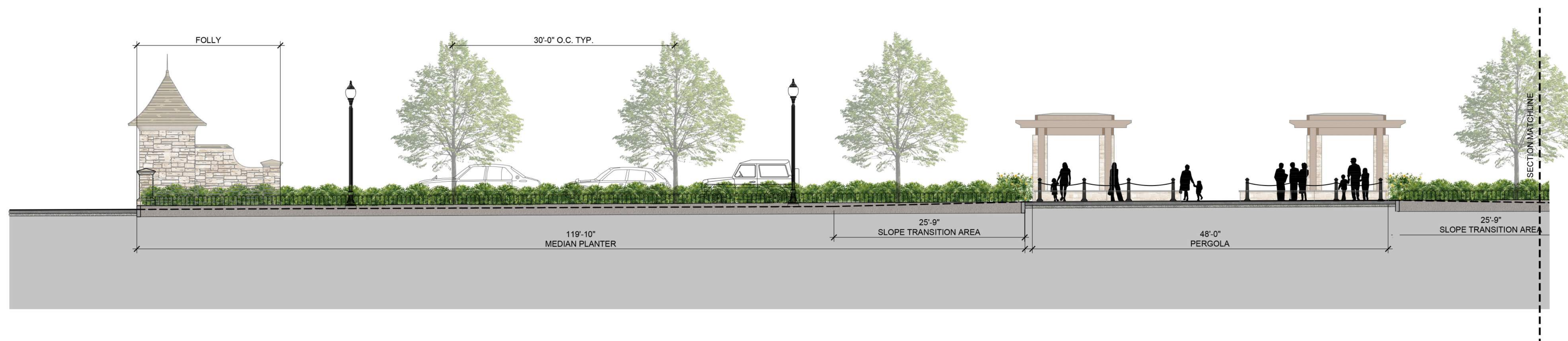
revision	date	issued
△	_____	_____
△	_____	_____
△	_____	_____
△	_____	_____
△	_____	_____
△	_____	_____
△	_____	_____
△	_____	_____
△	_____	_____
△	_____	_____

seal

issue date  
 04.13.2023  
 project number  
 c22562

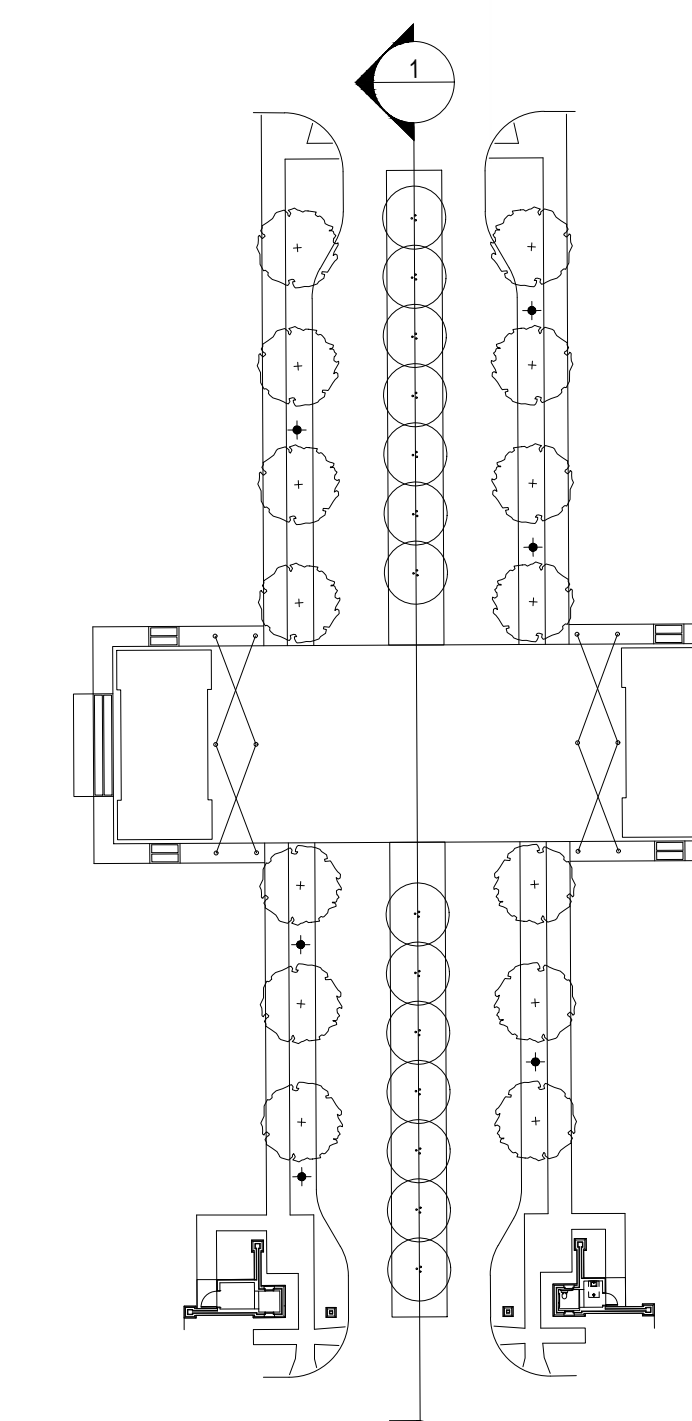
sheet name  
**SITE SECTION**

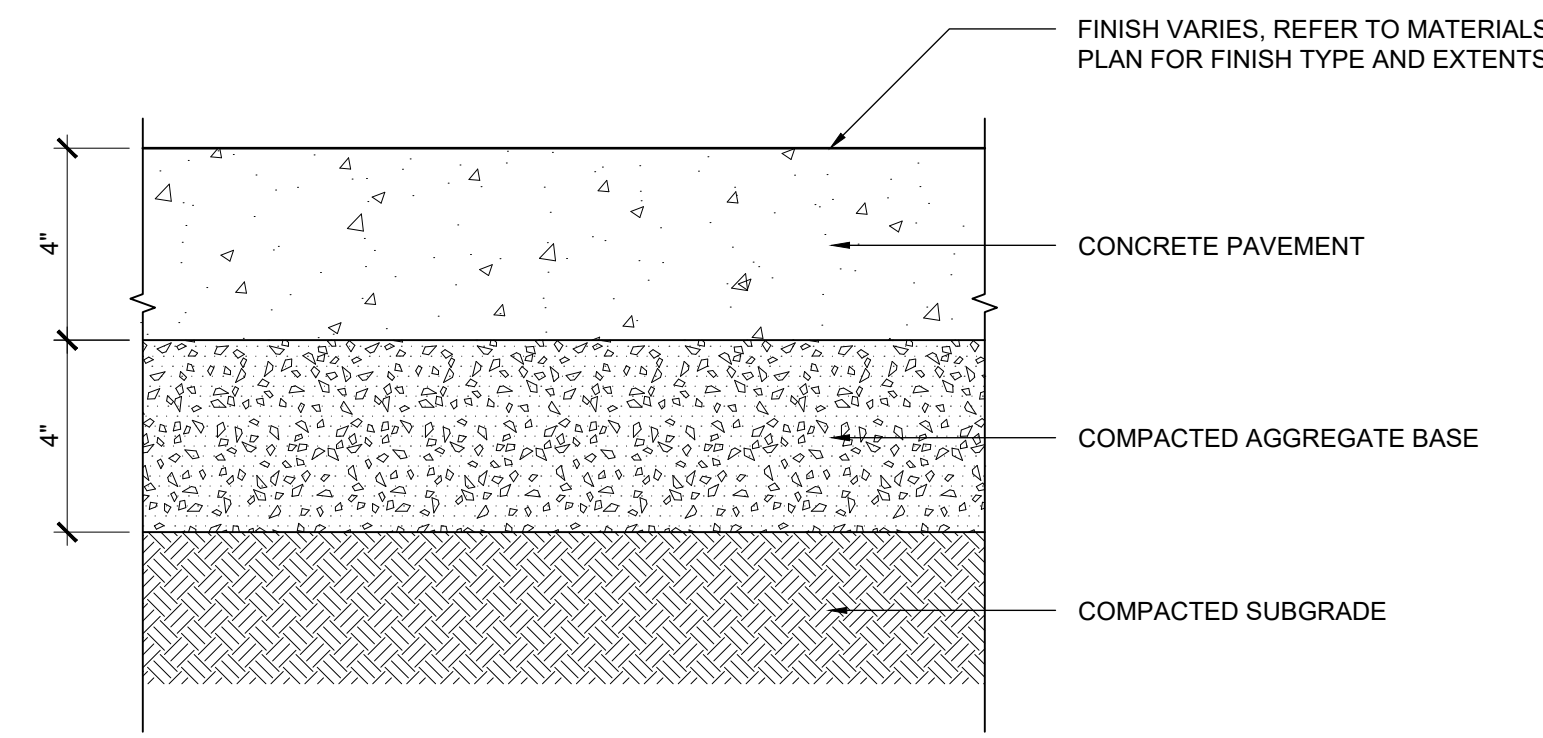
sheet number  
**L6.01**



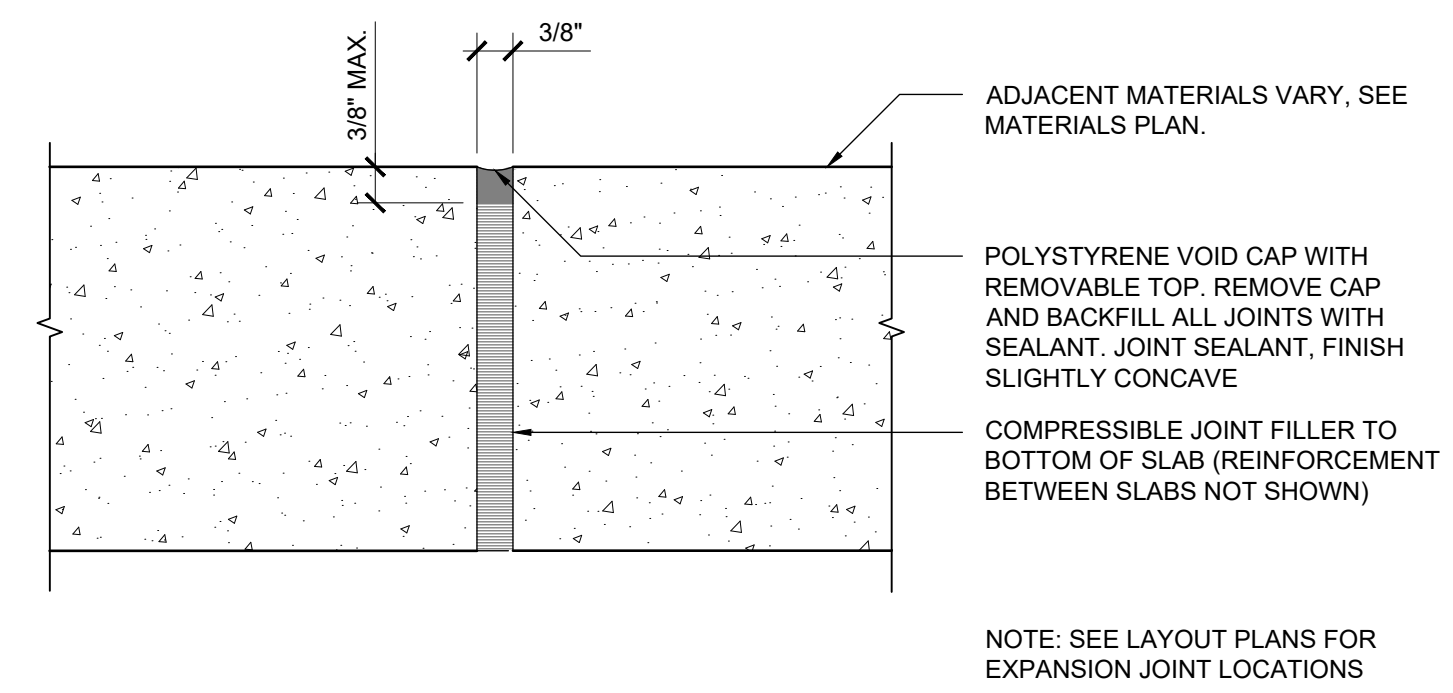
**1 NORTH COLUMBIA AVENUE**

SECTION

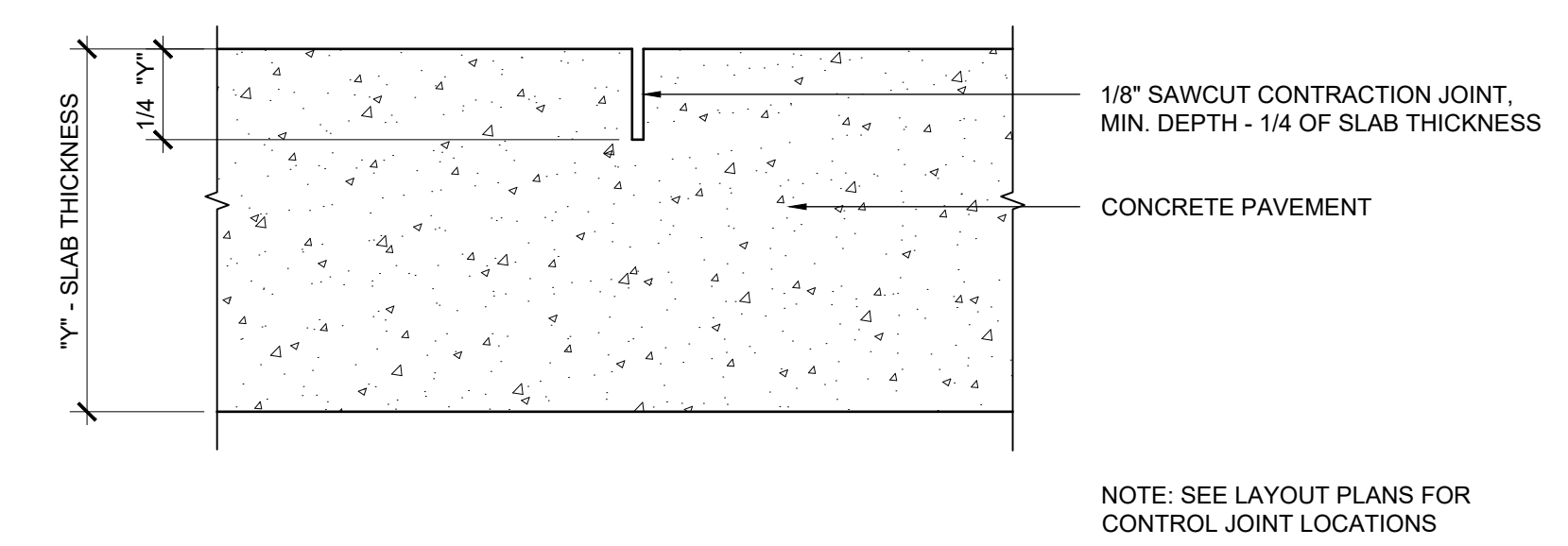




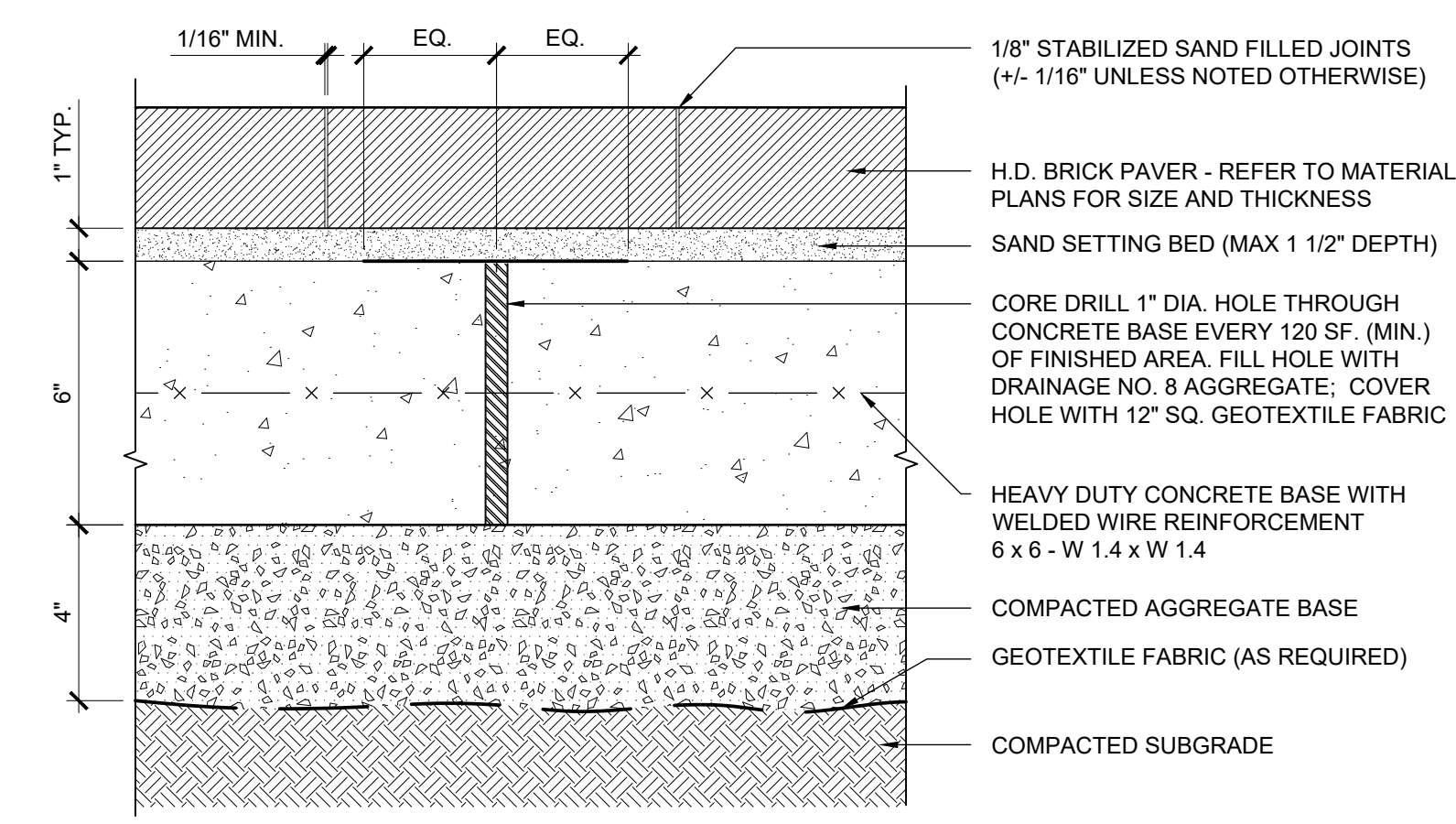
**1 CONCRETE PAVEMENT - PEDESTRIAN**  
SCALE: 3" = 1'-0"



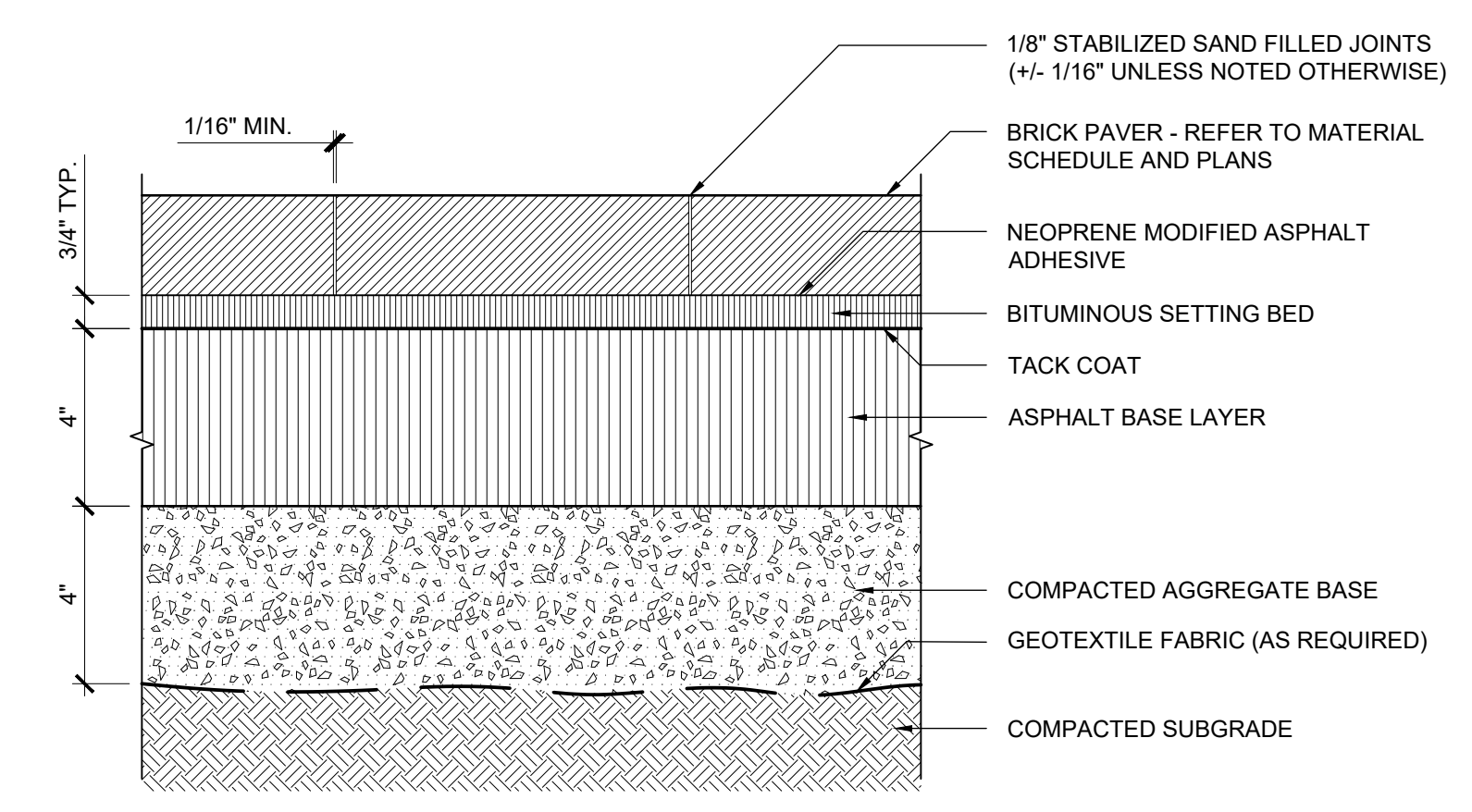
**2 EXPANSION / ISOLATION JOINT - TYPICAL**  
SCALE: 6" = 1'-0"



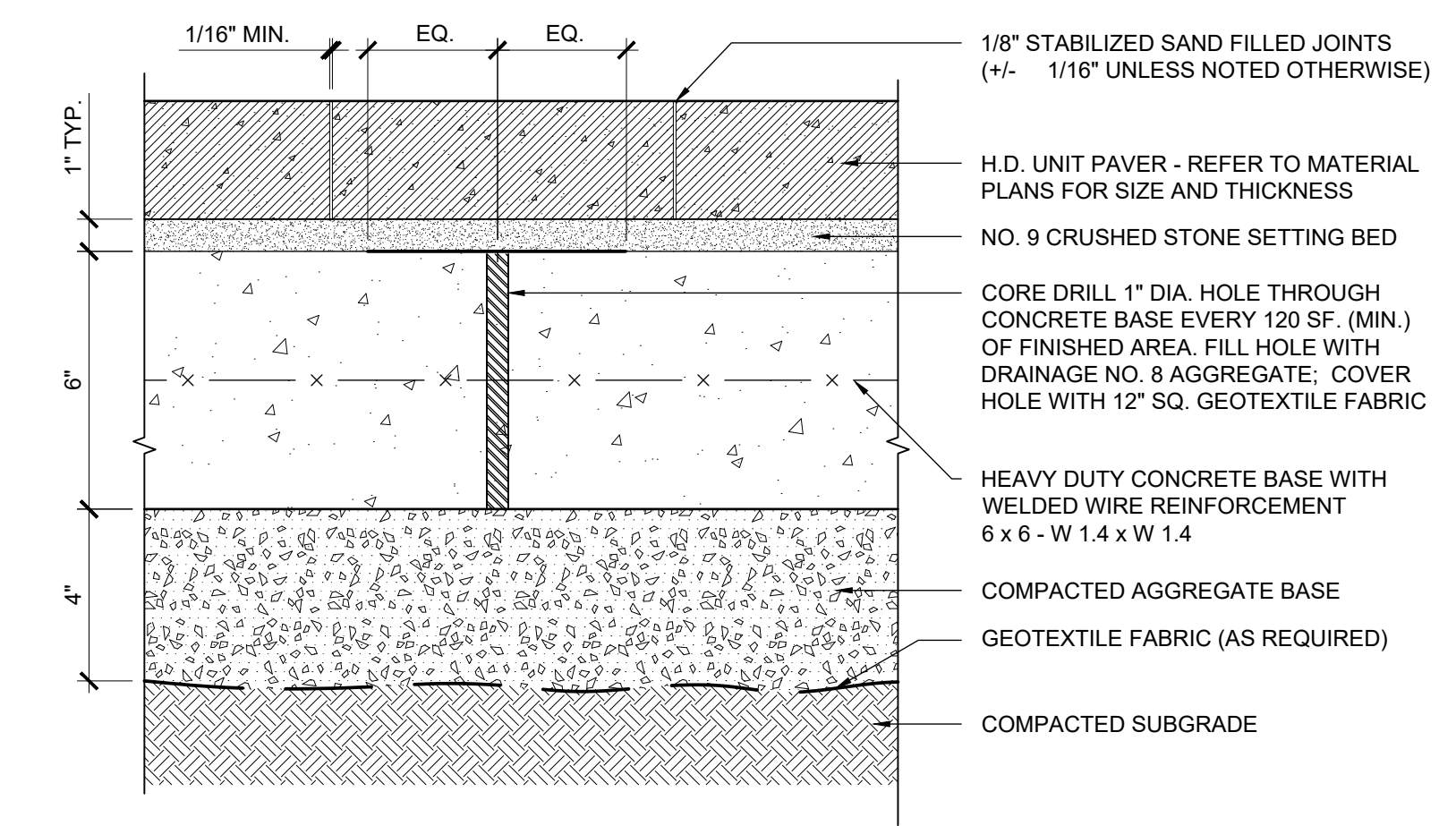
**3 SAWCUT / CONTRACTION (CONTROL) JOINT**  
SCALE: 6" = 1'-0"



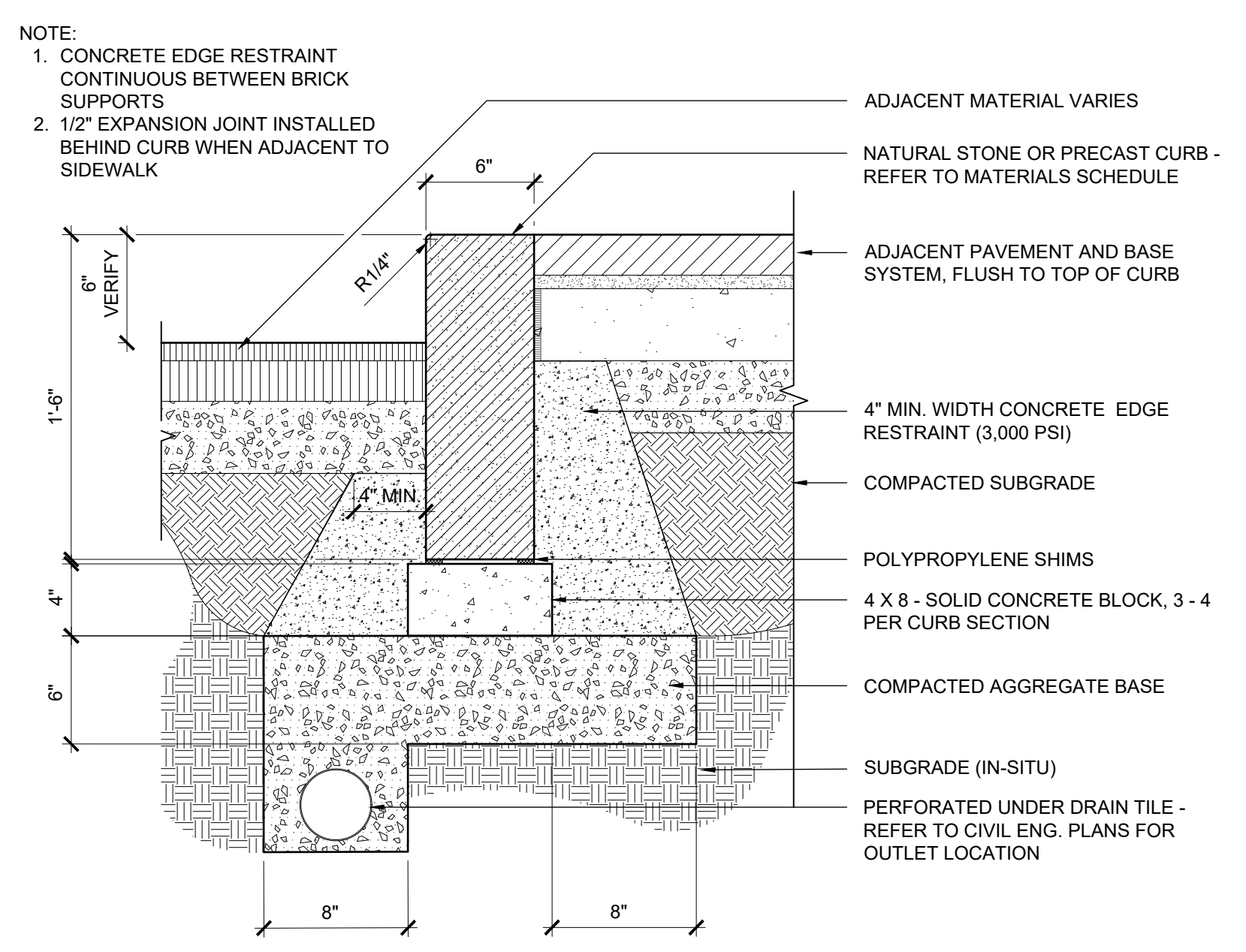
**4 BRICK PAVER: HEAVY DUTY - SAND BED ON REINFORCED CONC. BASE**  
SCALE: 3" = 1'-0"



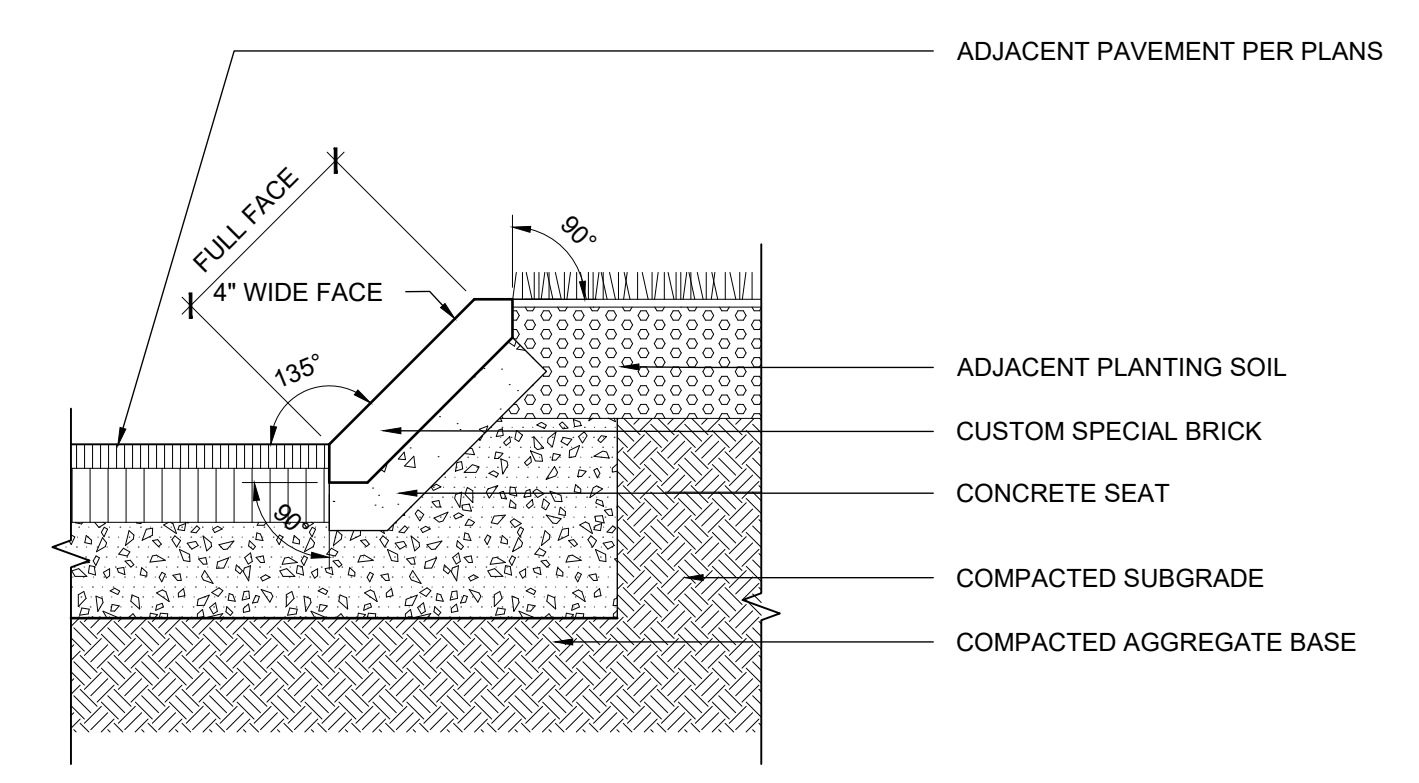
**5 BRICK PAVER: PEDESTRIAN - BITUMINOUS BED ON ASPHALT BASE**  
SCALE: 3" = 1'-0"



**6 UNIT PAVER: HEAVY DUTY - AGGREGATE BED ON REIN. CONCRETE BASE**  
SCALE: 3" = 1'-0"



**7 STRAIGHT NATURAL STONE/PRECAST ROADWAY CURB**  
SCALE: 1 1/2" = 1'-0"



**8 BRICK CURB - CITY OF BEXLEY STANDARD**  
SCALE: 1 1/2" = 1'-0"

**DRAFT**

**DESIGN DEVELOPMENT**  
Not For Construction

revision	date	issued
△		
△		
△		
△		
△		
△		
△		
△		
△		
△		

seal

issue date  
04.13.2023  
project number  
c22562

sheet name  
**DETAILS - PAVING**

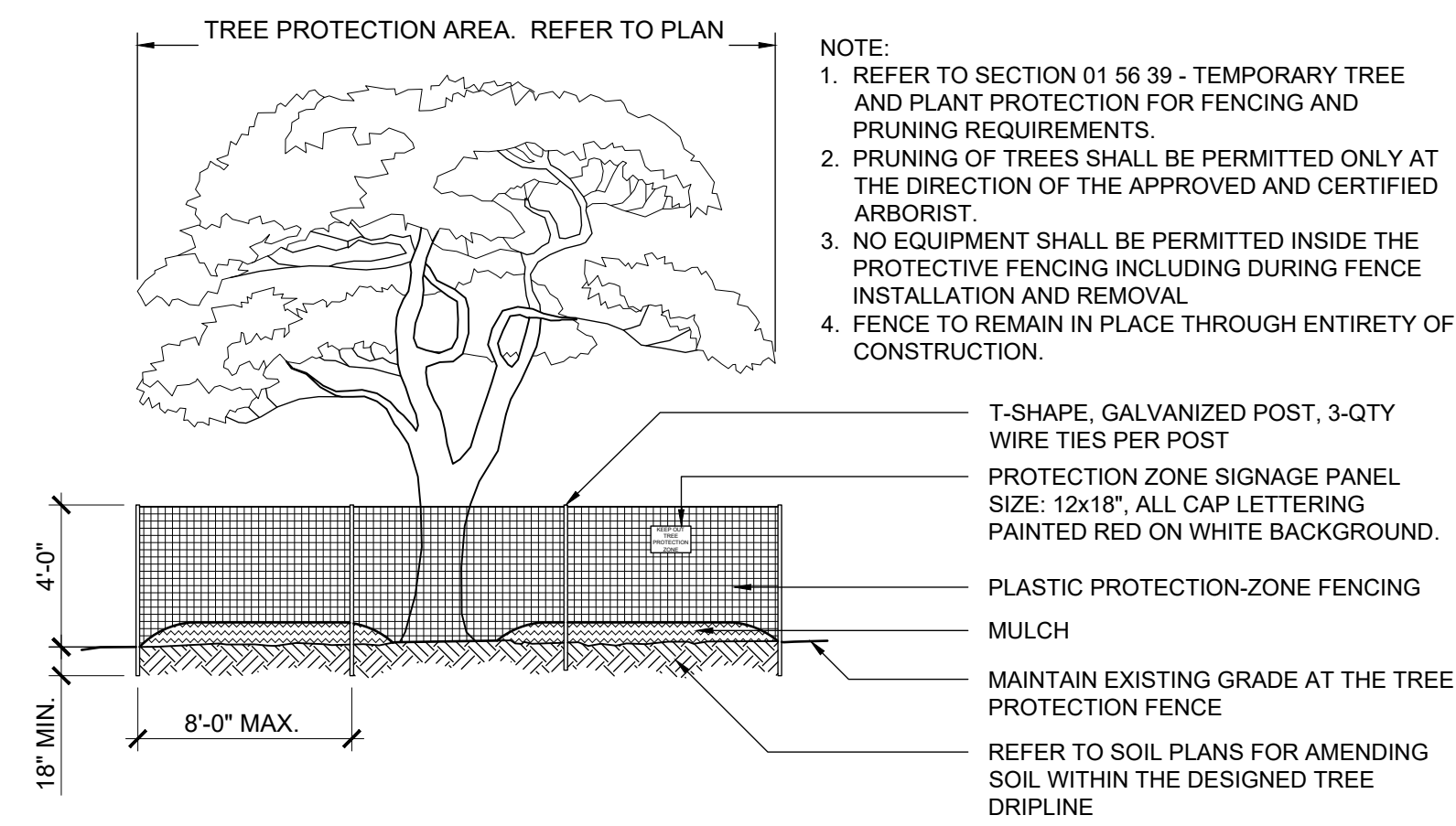
sheet number  
**L7.00**

# DRAFT

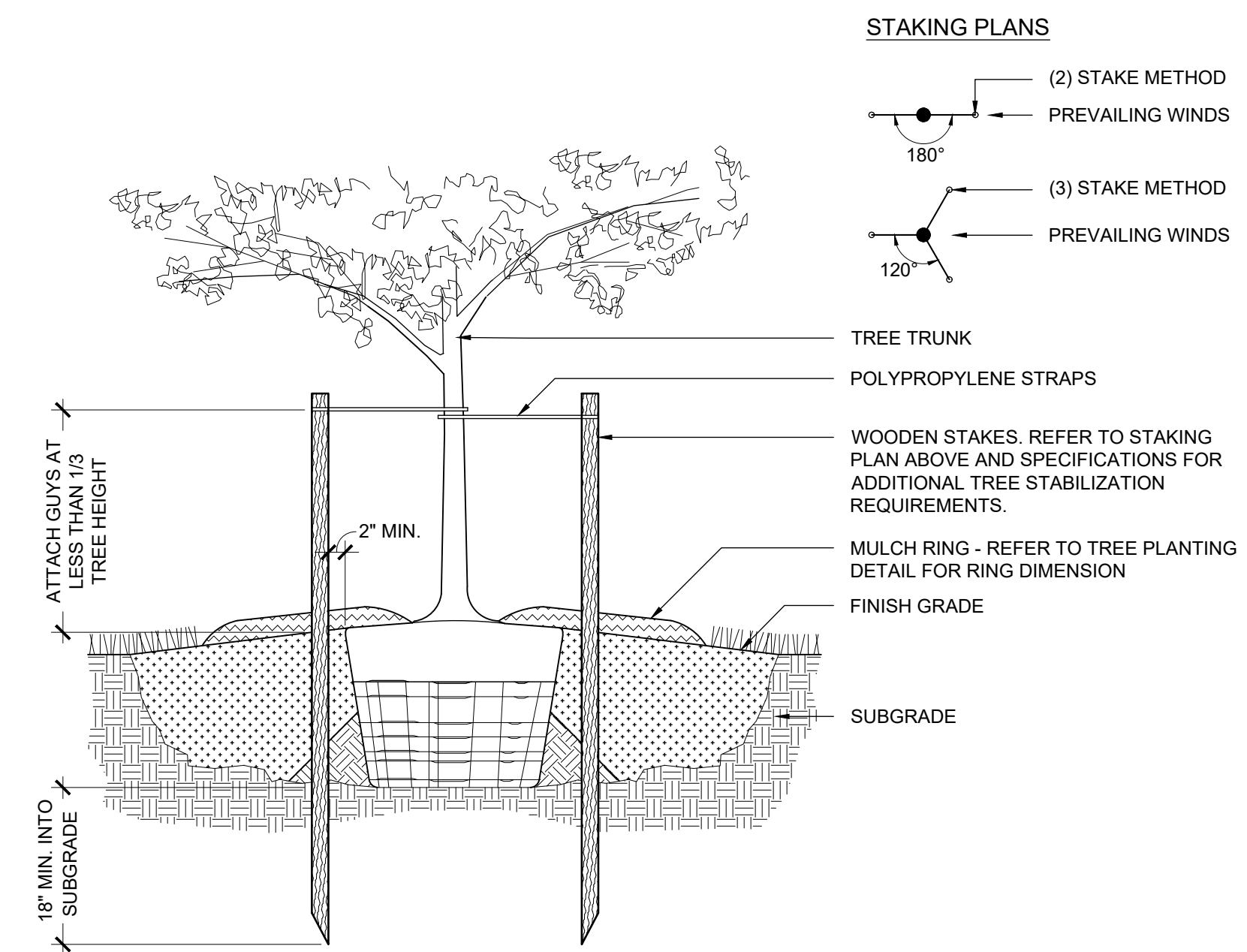
DESIGN  
DEVELOPMENT  
Not For Construction

revision	date	issued
△		
△		
△		
△		
△		
△		
△		
△		
△		
△		

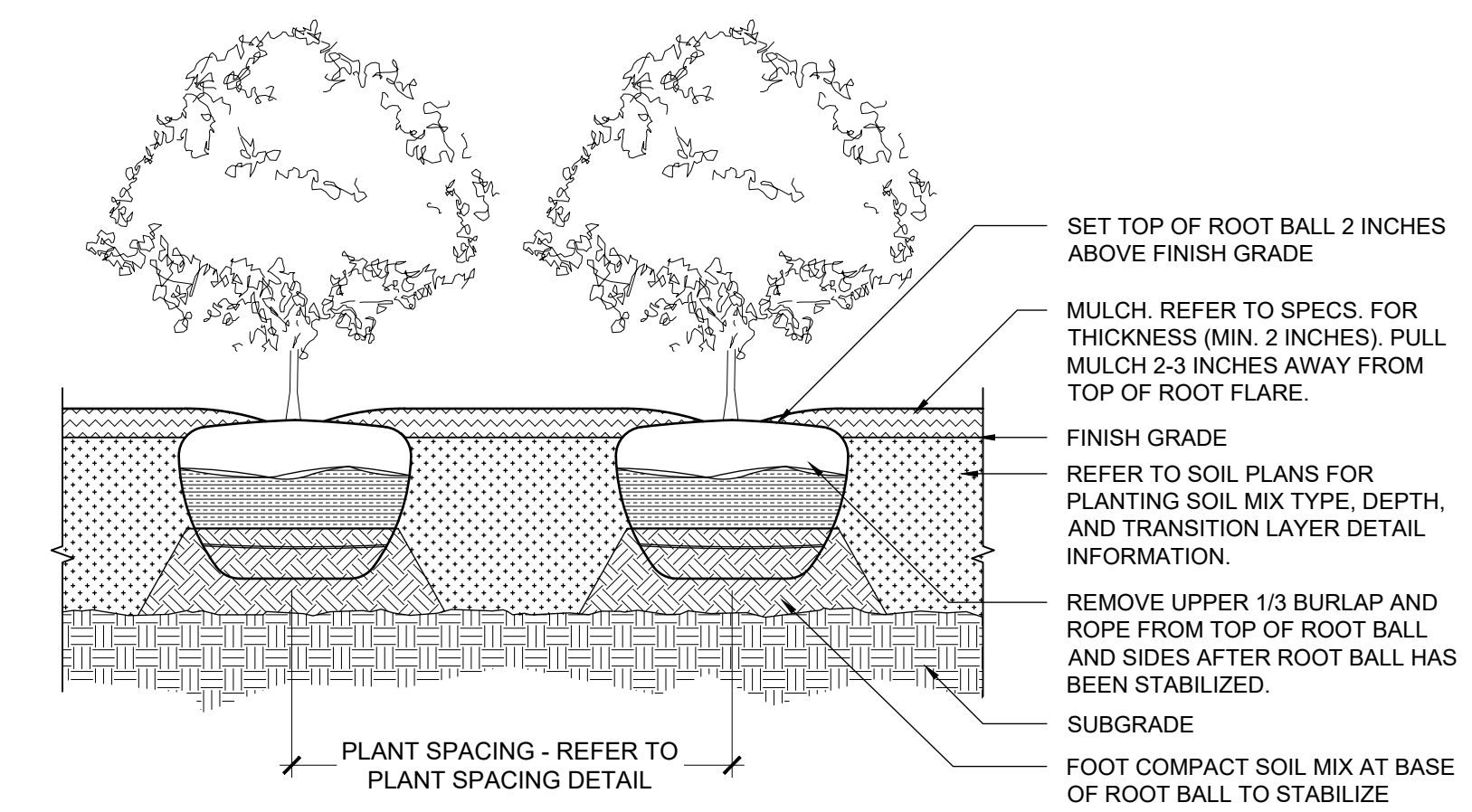
seal



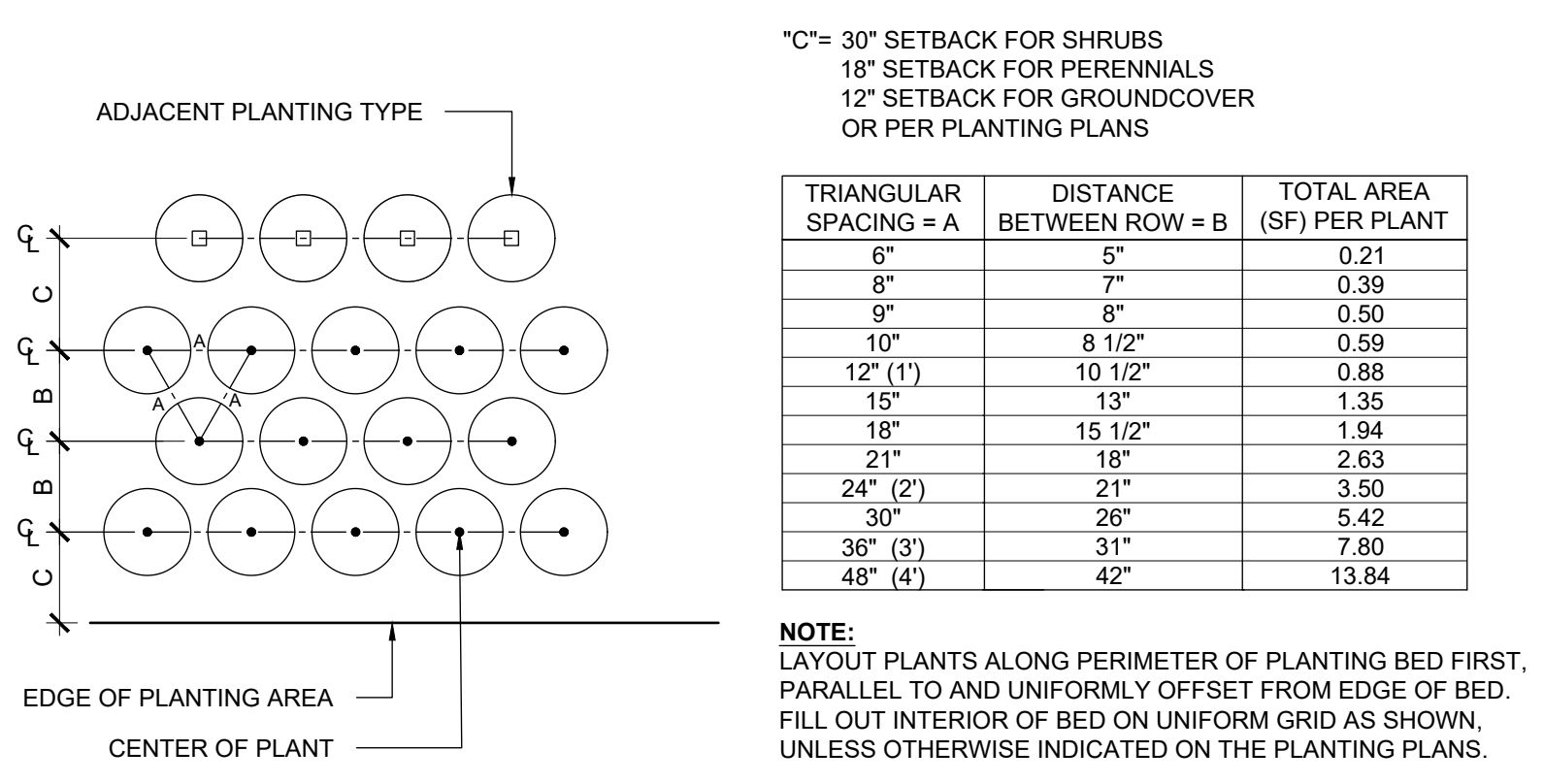
**1 TREE PROTECTION ZONE - 4 FT. HT.**  
N.T.S.



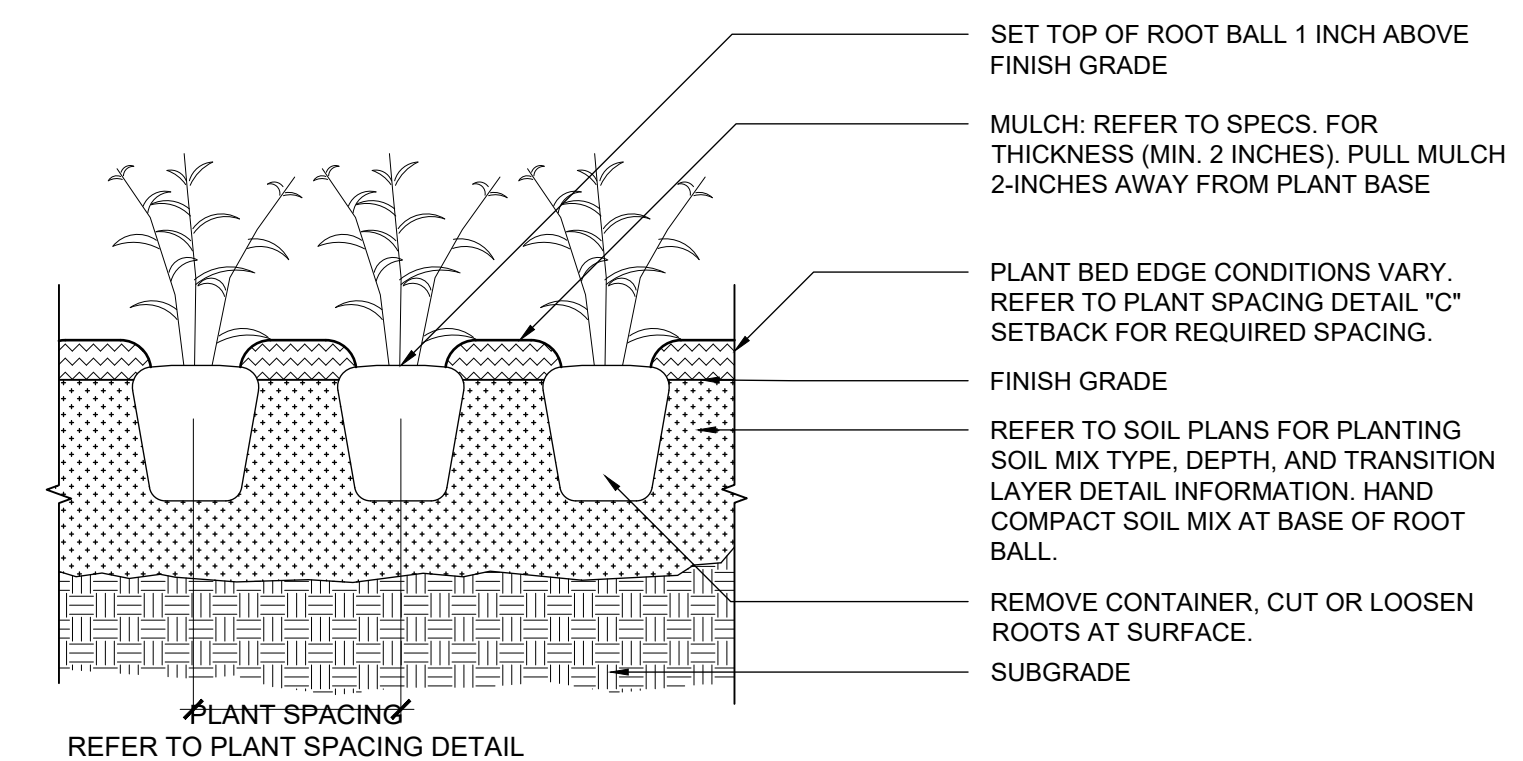
**2 TREE STABILIZATION - UPRIGHT STAKING**  
SCALE: 3/4" = 1'-0"



**3 SHRUB PLANTING - BALLED & BURLAPPED**  
SCALE: 1" = 1'-0"



**4 PLANT SPACING, TRIANGULAR LAYOUT**  
SCALE: 1" = 1'-0"



**5 GRASSES / PERENNIALS / GROUND COVER PLANTINGS**  
SCALE: 1" = 1'-0"



**BASIS OF DESIGN:**  
BELDON BRICK CLAY PAVERS,  
COLOR: REGIMENTAL FULL RANGE (CHAMFERED),  
SIZE: 4"W x 8"L x 2"THK

1 **CLAY BRICK PAVING**



**BASIS OF DESIGN:**  
ASL STONE GRANITE, COLOR: SUMMIT BLACK, FINISH: DIAMOND 100

2 **GRANITE PARK PLAZA CARPET PAVING**




**BASIS OF DESIGN:**  
ASL STONE GRANITE, COLOR: SUMMIT BLACK, FINISH: DIAMOND 10

3 **GRANITE PARK PLAZA PAVING FIELD**



**BASIS OF DESIGN:**  
BELDON BRICK CLAY PAVERS, COLOR: NUTMEG CLEAR,  
SIZE: 4"W x 4"L x 2"THK

4 **CLAY BRICK INDICATOR**



**BASIS OF DESIGN:**  
ASL STONE GRANITE CURB  
COLOR: SUMMIT BLACK, FINISH: THERMAL W/ SAWN BOTTOM  
SIZE: 6"W x 18"HT (6" EXPOSED) x 48"L

5 **GRANITE CURB**



**BASIS OF DESIGN:**  
BELDON BRICK, COLOR: RUBIGO BLEND, SIZE: CUSTOM  
SPECIAL BRICK, BAND: SAILOR COURSE  
SEE DETAIL 8/L/7.00

6 **CITY STANDARD BRICK CURB**



**BASIS OF DESIGN:**  
ASL STONE GRANITE, COLOR: SUMMIT BLACK, FINISH: ROCK FACE

7 **DETECTABLE WARNING**



**BASIS OF DESIGN:**  
STREET FURNITURE AUSTRALIA - TRADITIONAL, BLACK  
POWDERCOAT

8 **METAL BOLLARD**



**BASIS OF DESIGN:**  
LOLL DESIGNS - TALL ADIRONDACK CHAIR (FLAT),  
COLOR: CHARCOAL GREY

9 **ADIRONDACK CHAIR**



**BASIS OF DESIGN:**  
TABLE: LANDSCAPE FORMS - PARC CENTRE TABLE (30" ROUND, COLOR: BLACK)  
CHAIRS: LANDSCAPE FORMS - PARC CENTRE CHAIRS (ARMLESS), COLOR: BLACK

10 **BISTRO TABLES & CHAIRS**





**BASIS OF DESIGN:**

11 **METAL ENTRY SIGN**

revision	date	issued
△	_____	_____
△	_____	_____
△	_____	_____
△	_____	_____
△	_____	_____
△	_____	_____
△	_____	_____
△	_____	_____
△	_____	_____
△	_____	_____

seal



# MKSK

Landscape Architecture  
Urban Design  
Planning

462 SOUTH LUDLOW ALLEY  
COLUMBUS, OH 43215  
614.621.2796 MKSKSTUDIOS.COM

client / owner  
CITY OF BEXLEY  
project name

**COLUMBIA PLAZA**

project address  
COMMONWEALTH PARK  
165 N. COLUMBIA AVE.  
BEXLEY, OHIO 43209

ARCHITECT  
The Jones Studio  
503 City Park Avenue  
Columbus, Ohio, 43215  
p 614 358.3729

CIVIL ENGINEER  
Koch Engineering Group  
3971 Hoover Road  
Grove City, Ohio, 43123  
p 614 949.8102

## DRAFT

DESIGN  
DEVELOPMENT  
Not For Construction

revision	date	issued
△	_____	_____
△	_____	_____
△	_____	_____
△	_____	_____
△	_____	_____
△	_____	_____
△	_____	_____
△	_____	_____
△	_____	_____
△	_____	_____

seal

issue date  
04.13.2023

project number  
c22562

sheet name  
**CHARACTER IMAGERY**

sheet number  
**L10.00**



# MKSK

Landscape Architecture  
Urban Design  
Planning

462 SOUTH LUDLOW ALLEY  
COLUMBUS, OH 43215  
614.621.2796 MKSKSTUDIOS.COM

client / owner  
CITY OF BEXLEY

project name  
COLUMBIA PLAZA

project address  
COMMONWEALTH PARK  
165 N. COLUMBIA AVE.  
BEXLEY, OHIO 43209

ARCHITECT  
The Jones Studio  
503 City Park Avenue  
Columbus, Ohio, 43215  
p 614 358.3729

CIVIL ENGINEER  
Koch Engineering Group

3971 Hoover Road  
Grove City, Ohio, 43123  
p 614 949.8102

## DRAFT

DESIGN  
DEVELOPMENT  
Not For Construction

revision	date	issued
△	_____	_____
△	_____	_____
△	_____	_____
△	_____	_____
△	_____	_____
△	_____	_____
△	_____	_____
△	_____	_____
△	_____	_____
△	_____	_____

seal

issue date  
04.13.2023

project number  
c22562

sheet name  
CHARACTER IMAGERY

sheet number  
L10.01



# MKSK

Landscape Architecture  
Urban Design  
Planning

462 SOUTH LUDLOW ALLEY  
COLUMBUS, OH 43215  
614.621.2796 MKSKSTUDIOS.COM

client / owner  
CITY OF BEXLEY

project name  
COLUMBIA PLAZA

project address  
COMMONWEALTH PARK  
165 N. COLUMBIA AVE.  
BEXLEY, OHIO 43209

ARCHITECT  
The Jones Studio  
503 City Park Avenue  
Columbus, Ohio, 43215  
p 614 358.3729

CIVIL ENGINEER  
Koch Engineering Group

3971 Hoover Road  
Grove City, Ohio, 43123  
p 614 949.8102

## DRAFT

DESIGN  
DEVELOPMENT  
Not For Construction

revision	date	issued
△	_____	_____
△	_____	_____
△	_____	_____
△	_____	_____
△	_____	_____
△	_____	_____
△	_____	_____
△	_____	_____
△	_____	_____
△	_____	_____

seal

issue date  
04.13.2023

project number  
c22562

sheet name  
CHARACTER IMAGERY

sheet number  
L10.02



# MKSK

Landscape Architecture  
Urban Design  
Planning

462 SOUTH LUDLOW ALLEY  
COLUMBUS, OH 43215  
614.621.2796 MKSKSTUDIOS.COM

client / owner  
CITY OF BEXLEY  
project name

**COLUMBIA PLAZA**

project address  
COMMONWEALTH PARK  
165 N. COLUMBIA AVE.  
BEXLEY, OHIO 43209

ARCHITECT  
The Jones Studio  
503 City Park Avenue  
Columbus, Ohio, 43215  
p 614 358.3729

CIVIL ENGINEER  
Koch Engineering Group  
3971 Hoover Road  
Grove City, Ohio, 43123  
p 614 949.6102

## DRAFT

DESIGN  
DEVELOPMENT  
Not For Construction

revision	date	issued
△	_____	_____
△	_____	_____
△	_____	_____
△	_____	_____
△	_____	_____
△	_____	_____
△	_____	_____
△	_____	_____
△	_____	_____
△	_____	_____

seal

issue date  
04.13.2023

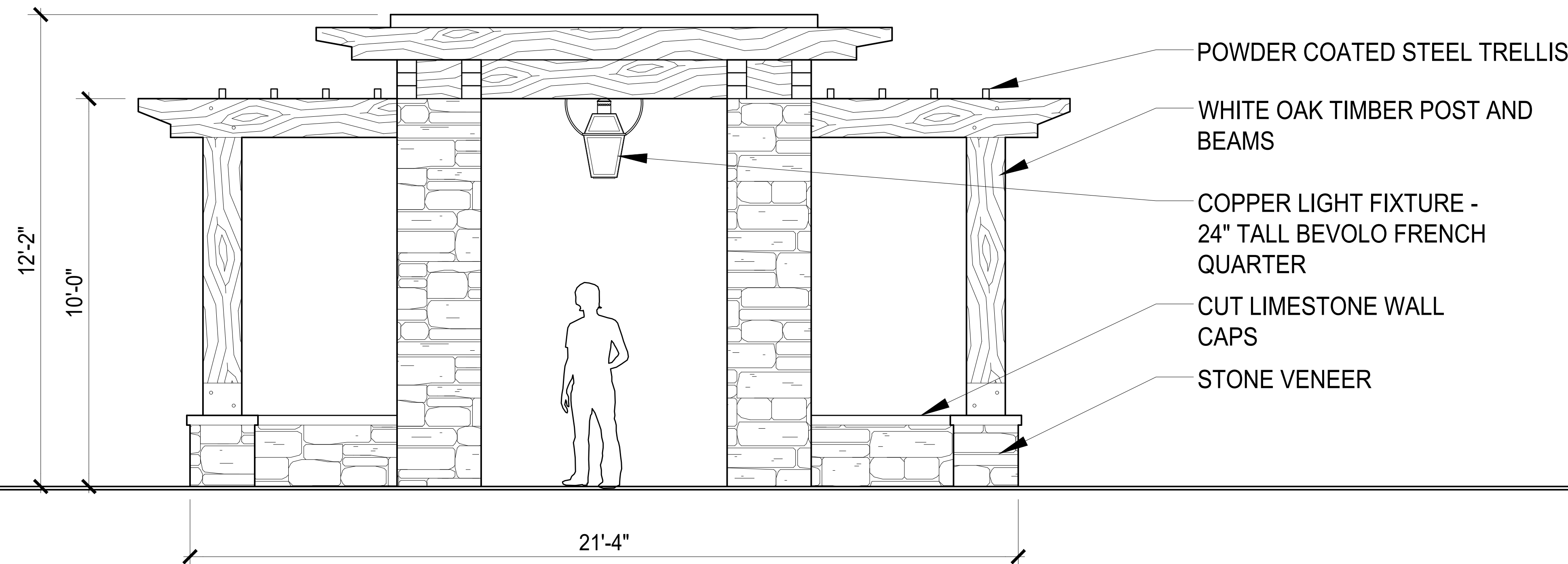
project number  
c22562

sheet name  
**CHARACTER IMAGERY**

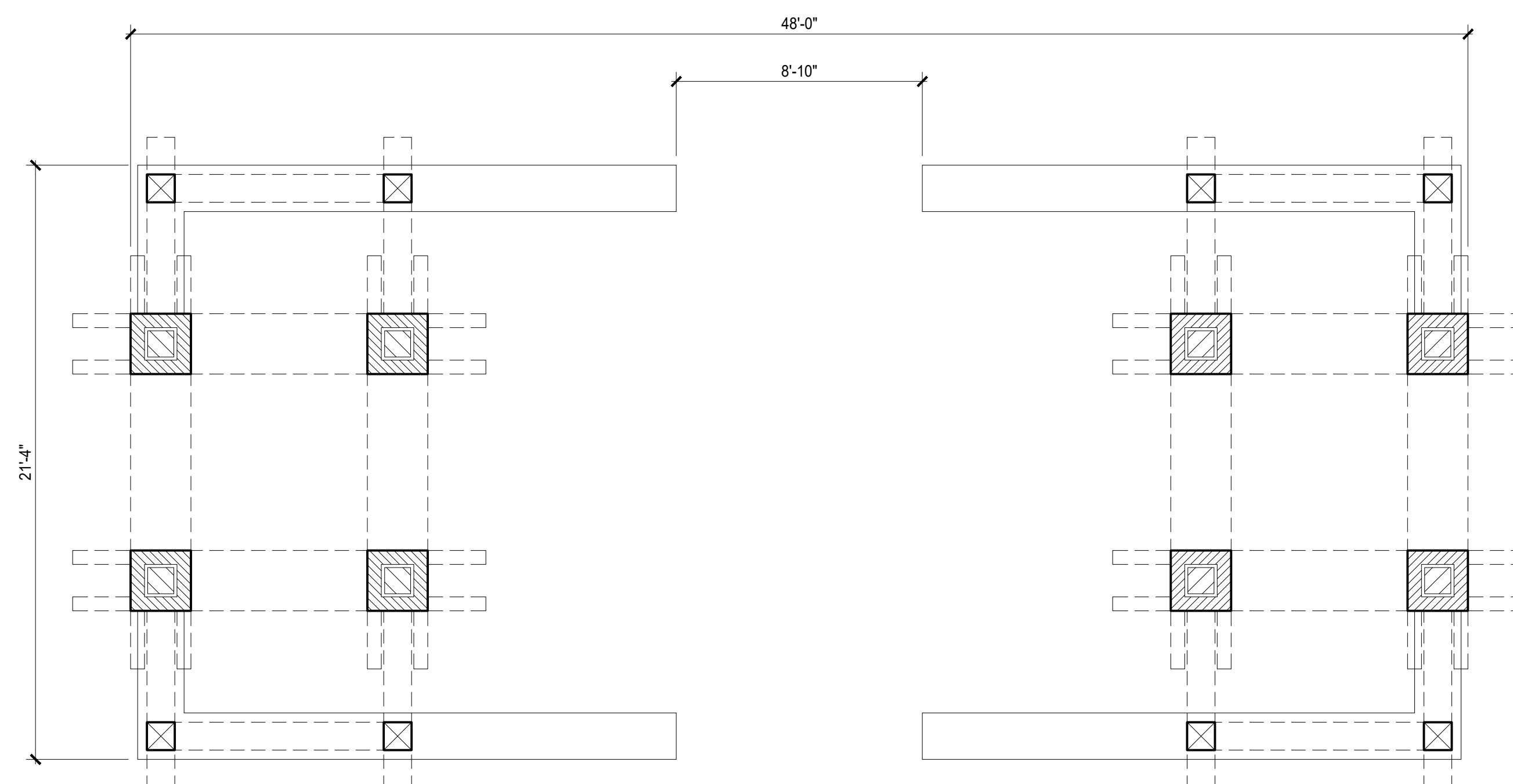
sheet number  
**L10.03**



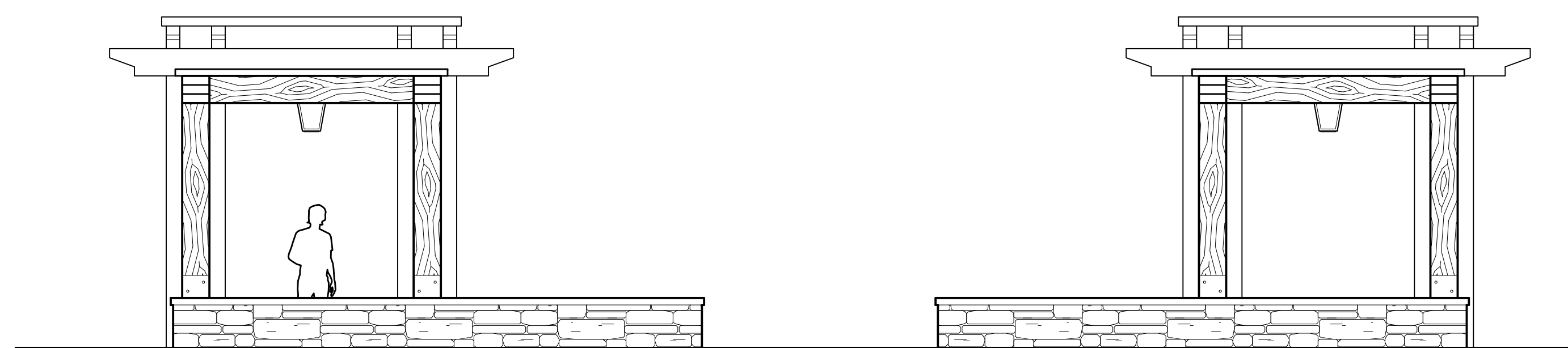
NOTE:  
STONE VENEER TO BE FULL  
THICKNESS McDERMOTT  
SANDSTONE.  
CONTACT: WALLER BROTHERS  
STONE COMPANY - (740)-259-2356



**A TYP. NORTH/SOUTH ELEVATION**  
1/2" = 1'-0"



**B TYP. PLAN**  
1/4" = 1'-0"



**C TYP. EAST/WEST ELEVATION**  
1/4" = 1'-0"

## DRAFT

DESIGN  
DEVELOPMENT  
Not For Construction

revision	date	issued
△		
△		
△		
△		
△		
△		
△		
△		
△		

seal

issue date  
04.13.2023  
project number  
c22562

sheet name  
PAVILIONS - PLANS &  
ELEVATIONS

sheet number

# A0.01