

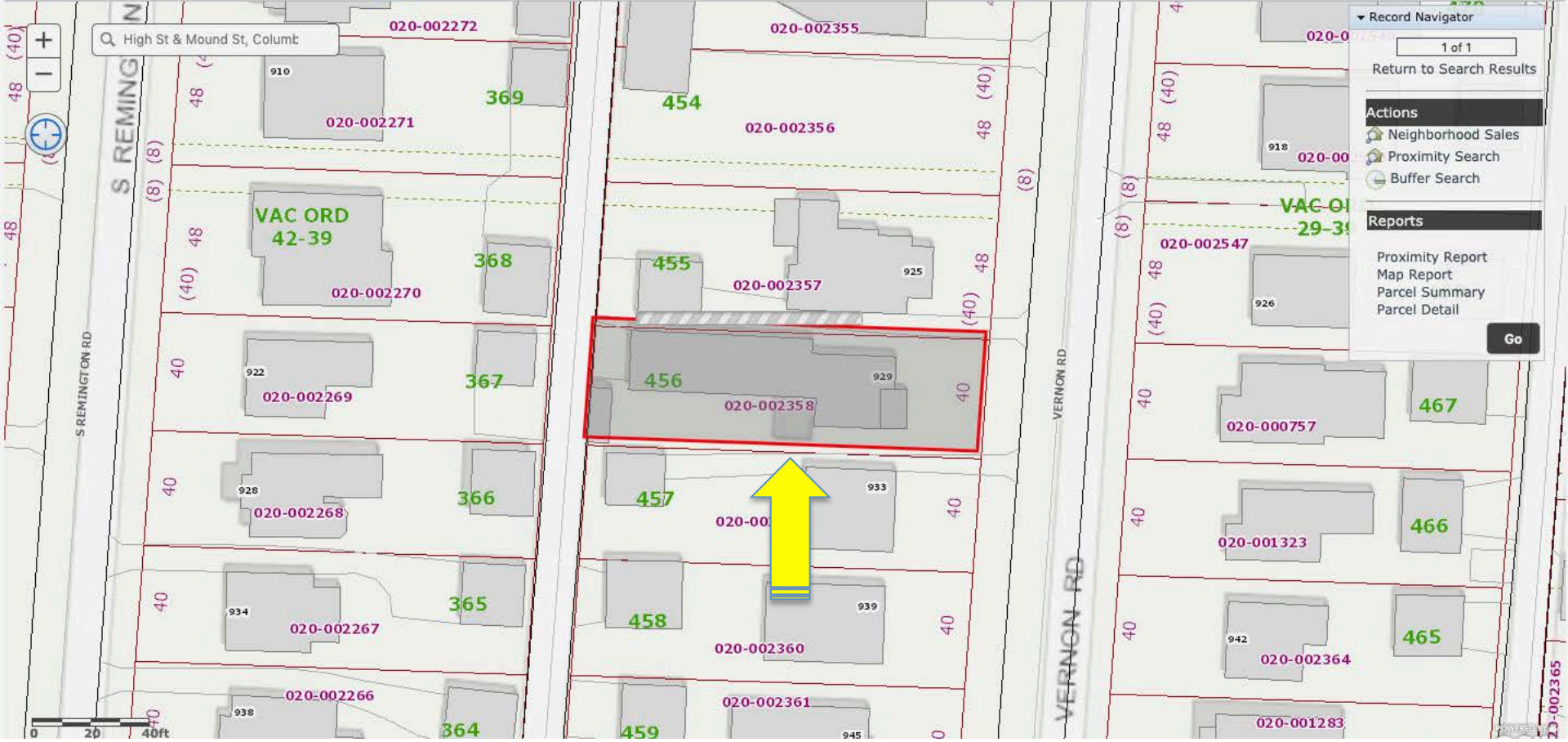
Deck for 929 Vernon



Measure distance
Click on the map to add to your path







Record Navigator

1 of 1

Return to Search Results

Actions

- Neighborhood Sales
- Proximity Search
- Buffer Search

Reports

- Proximity Report
- Map Report
- Parcel Summary
- Parcel Detail

Go

Summary

Land Profile

Residential

Commercial

Improvements

Permits

Mapping

Sketch

Photo

StreetSmart

Aerial Photos

Transfers

BOR Status

CAUV Status

Tax & Payments

Tax Distribution

Value History

Rental Contact

Incentive Details

Quick Links

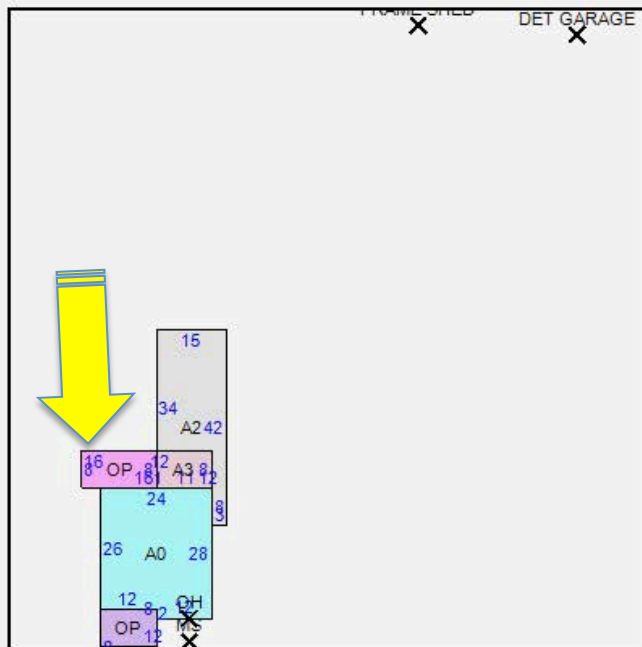
ParcelID: 020-002358-00

Map-Rt: 020-N021 -059-00

ABRAMS RUSSEL A

929 VERNON RD

1 of 1

[Return to Search Results](#)

Actions

- [Neighborhood Sales](#)
- [Proximity Search](#)
- [Printable Version](#)
- [Custom Report Builder](#)

Reports

- [Proximity Report](#)
- [Map Report](#)
- [Parcel Summary](#)
- [Parcel Detail](#)

Go

Options

Type	Line #	Item	Area
Dwelling	0	2s FR & MAS/B	648
Dwelling	1	OP - 13:OPEN FRAME PORCH	128
Dwelling	2	1s FR/C - 36/10:CRAWL/ONE STORY FRAME	534
Dwelling	3	1s FR/C - 36/10:CRAWL/ONE STORY FRAME	96
Dwelling	4	OP - 13:OPEN FRAME PORCH	96
Dwelling	5	OH - 19:FRAME OVERHANG	12
Dwelling	6	MS - 43:MASONRY STOOP	90
Outbuilding	1	DET GARAGE - RG1:FRAME DETACHED GARAGE	360
Outbuilding	2	FRAME SHED - RS1:FRAME UTILITY SHED	85

Click on an item to display it independently.



- Summary
- Land Profile
- Residential
- Commercial
- Improvements**
- Permits
- Mapping
- Sketch
- Photo
- StreetSmart
- Aerial Photos
- Transfers
- BOR Status
- CAUV Status
- Tax & Payments
- Tax Distribution
- Value History
- Rental Contact
- Incentive Details
- Quick Links

ParcelID: 020-002358-00 Map-Rt: 020-N021 -059-00
 ABRAMS RUSSEL A 929 VERNON RD

1 of 1

[Return to Search Results](#)

Improvements

C#	Code	Type	YrBltd	Cond	Size	Area
1	RG1	FRAME DETACHED GARAGE	1938	AVERAGE	20 x 18	360
1	RS1	FRAME UTILITY SHED	1979	GOOD	17 x 5	85



Actions

- [Neighborhood Sales](#)
- [Proximity Search](#)
- [Printable Version](#)
- [Custom Report Builder](#)

Reports

- [Proximity Report](#)
- [Map Report](#)
- [Parcel Summary](#)
- [Parcel Detail](#)

Go




Mold and Decayed structure listed as good condition, was not in use because of the danger



Disclaimer:

The information on this web site is prepared from the real property inventory maintained by the Franklin County Auditor's Office. Users of this data are notified that the primary information source should be consulted for verification of the information contained on this site. The county and vendors assume no legal responsibilities for the information contained on this site. Please notify the Franklin County Auditor's Real Estate Division of any discrepancies.

Description	Size
Hot Tub	6 x 6
Deck supports	Every 12"
Awning	16 x 6
Pergola	16 x 6
Gate (2)	3 x 6
Deck	16 x 16
Fence	



Three feet of concrete
All posts



Description	Size
Hot Tub	6 x 6
Deck supports	Every 12"
Awning	16 x 6
Pergola	16 x 6
Gate (2)	3 x 6
Deck	16 x 10

Awning and Pergola Front View

